







**LEGEND**

-  UPPER DEVONIAN SHALE UNIT
-  MID DEVONIAN DOLOMITE UNIT
-  REEF FACIES
-  ZINC GEOCHEMICAL ANOMALY
-  THRUST FAULT
-  GEOLOGICAL CONTACT

**COMPILATION MAP**

HORN CREEK AREA  
ROBB LAKE DISTRICT, B.C.

SCALE: 1" = 4160'  
DATE: January, 1973

