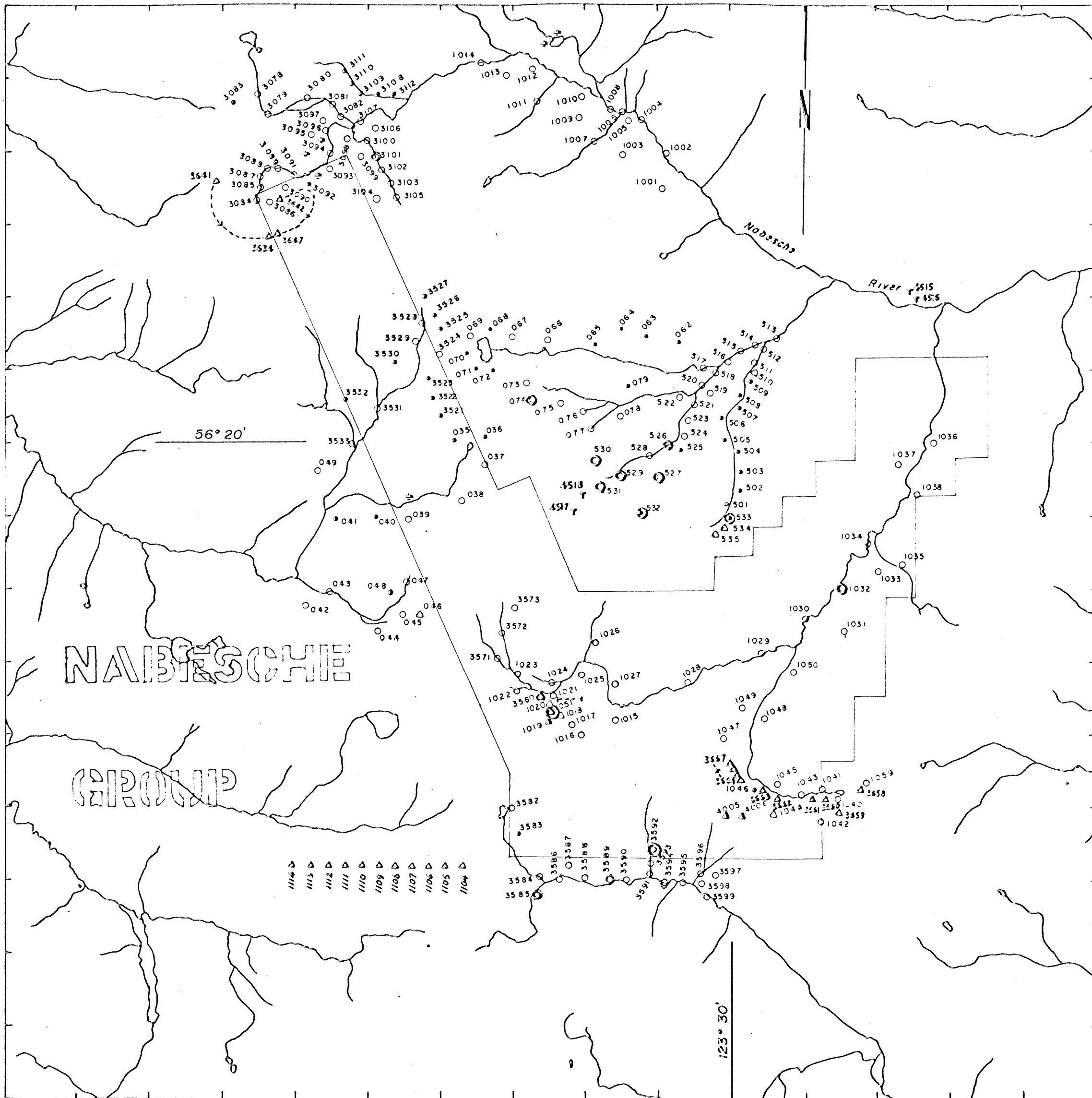





RECONNAISSANCE GEOCHEMISTRY
BRIN CLAIMS PROJECT B.C.
NABESCHE GROUP






Date	Sept 1972	Scale	1:50,000	Drawn by:	DL
Data by	Chemex	Map No.	IB	Traced by:	EB
		Map Ref:		Checked by:	MT



ANOMALIES

-  - Zn and/or Cd, Zn > 250 ppm, Cd > 7 ppm
-  - Pb and/or Ag, Pb > 80 ppm, Ag > 1 ppm
-  - Cu and/or Co, Cu > 50 ppm, Co > 30 ppm

LEGEND

-  Silt Sample
-  Soil Sample
-  Rock (Float) Sample
-  Rock (Outcrop) Sample
-  Tufa Sample

MAP No. IB

