




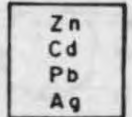
Lake



LEGEND



-  SOIL
-  ROCK

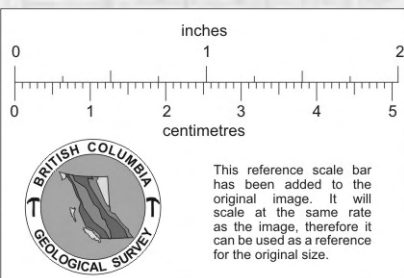
SAMPLING UNIT OF 50 x 50 FOOT

-  ppm

CONTOURING INTERVAL AS INDICATED:

Zn (ppm) 250, 500, 1000  
Pb (ppm) 100, 200, 800

-  Zn
-  Pb



British Newfoundland Exploration Limited

GEOCHEMISTRY OF SOILS AND ROCKS IN PERKINS GRID - LAURIER GROUP

DATE: Nov., 1972

SCALE: 1 Inch = 125 Feet

MAP No. 5

810794