
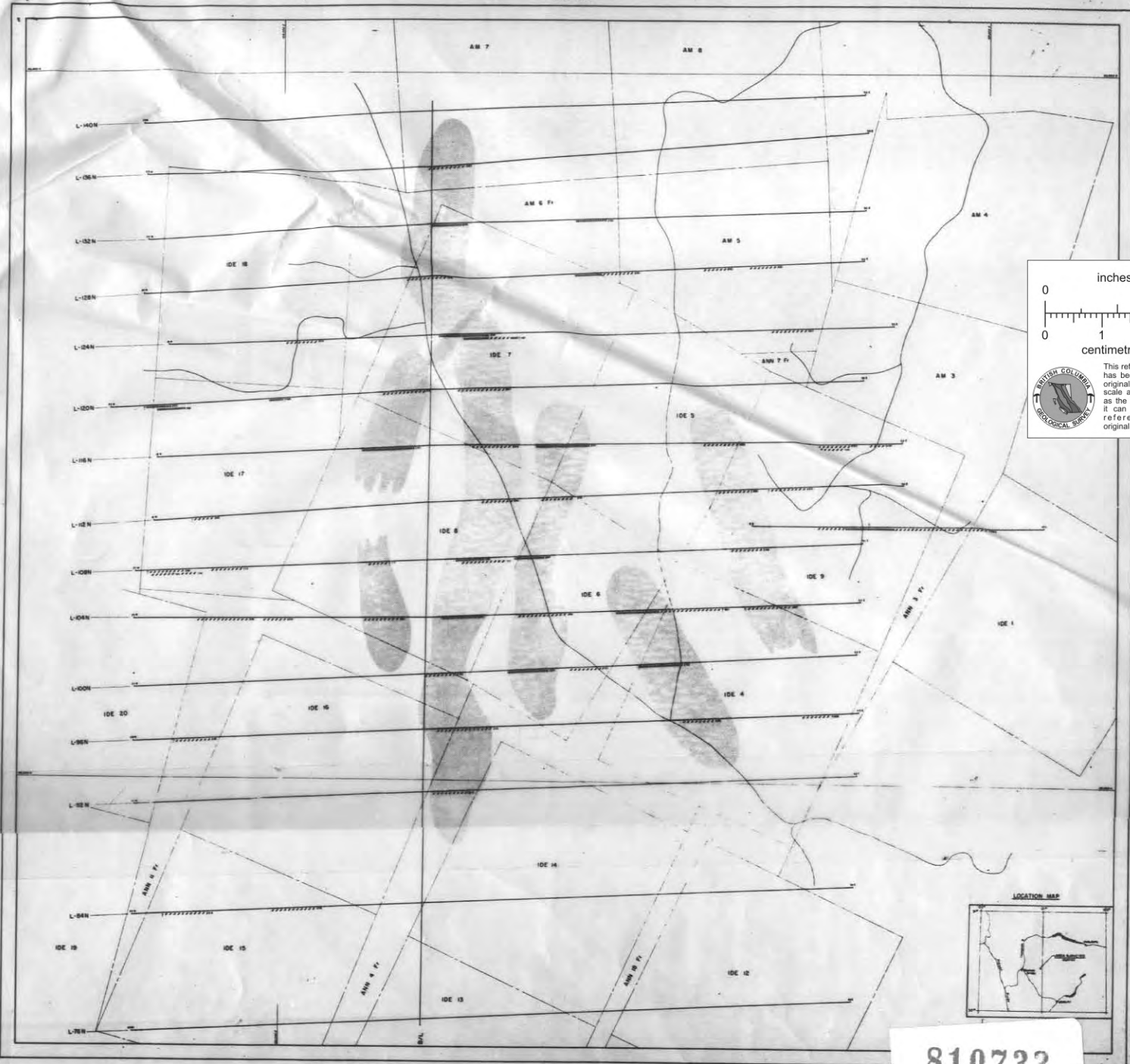


2

McPHAR GEOPHYSICS LIMITED
INDUCED POLARIZATION AND RESISTIVITY SURVEY
PLAN MAP



This reference scale bar has been added to the original image. It will scale at the same rate as the image, therefore it can be used as a reference for the original size.



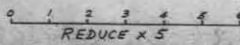
810733

HIGHMONT MINING CORP. LTD. (N.P.L.)

HIGHLAND VALLEY AREA, KANLOOPS RD.-B.C.

SCALE

ONE INCH EQUALS TWO HUNDRED FEET



REDUCE X 5

ANIMALS 1:1 SIZE

SYMBOLS FOR
INDUCED POLARIZATION
RESISTIVITY SURVEY
RESISTIVITY SURVEY
ELECTRODE LOCATIONS
INDUCED POLARIZATION
RESISTIVITY SURVEY
RESISTIVITY SURVEY

