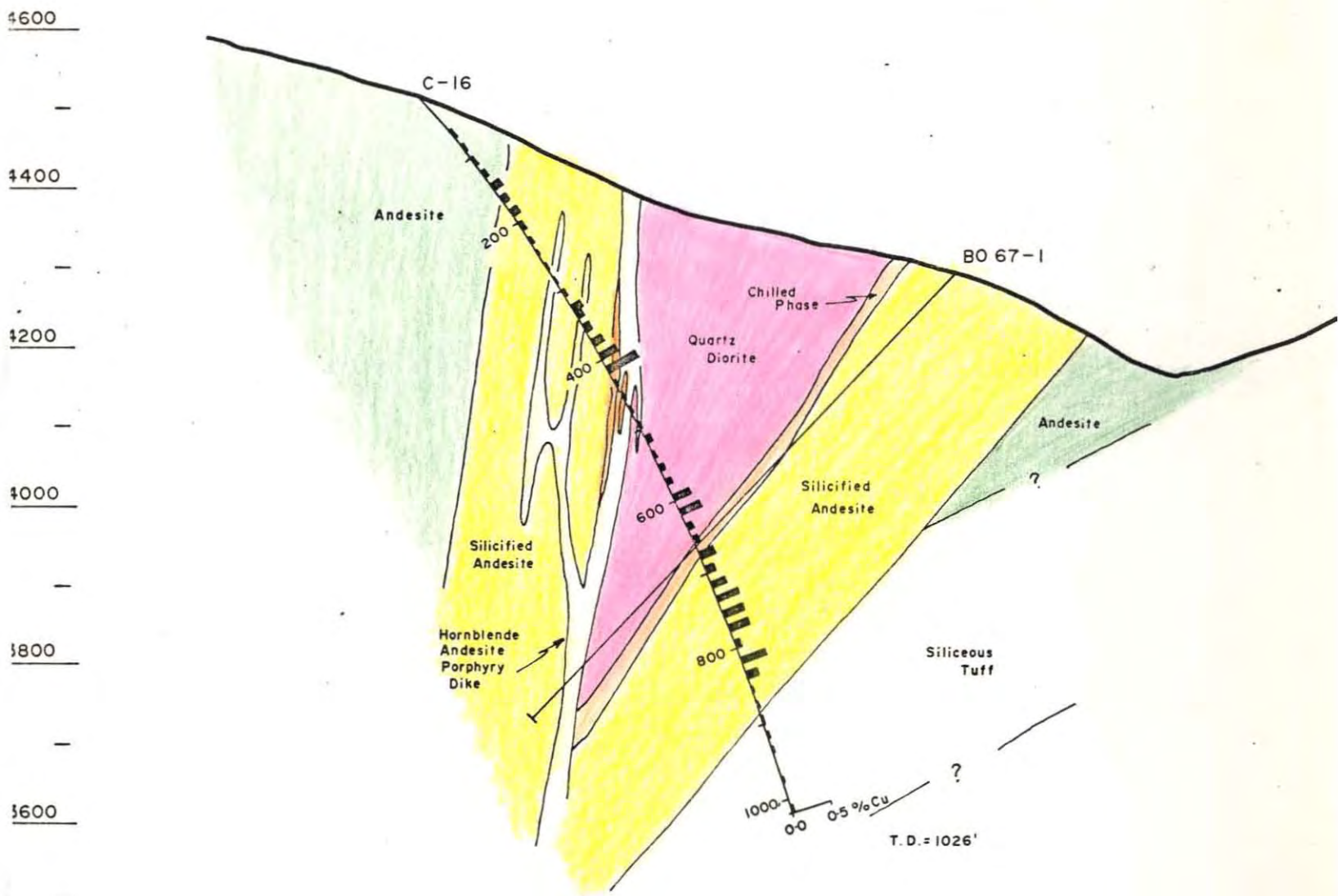


BIG ONION PROJECT  
11 miles east of Smithers, B. C.


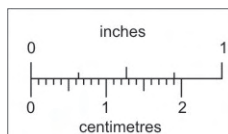


Size of core: BQ  
 Recovery: Essentially 100%  
 Spudded: Nov. 16, 1970  
 Completed: Nov. 20, 1970  
 Drilled by: D. W. Coates Enterprises  
 Assays by: T. S. L. Vancouver, B. C.

## C-16 Hole Survey

Depth	Inclination	Direction
0'	-45°	S35°E
500'	-62°	S38°E
1000'	-74°	S13°E

Location 48 N, 10 + 80 W



810613