

CROSS - SECTION DRILL HOLE C-3

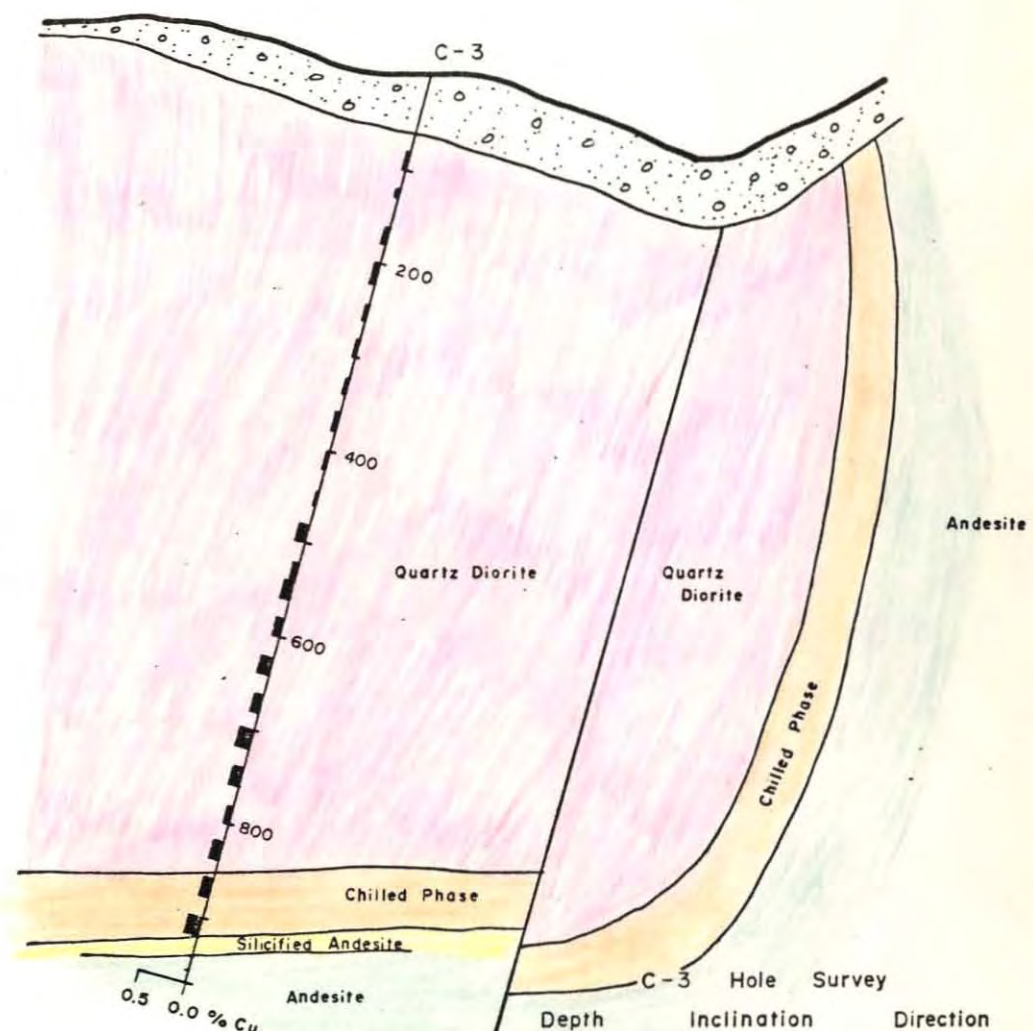
Big Onion Project

11 miles east of Smithers, B.C.


N 70°W

S 70°E

1800
1600
1400
1200
1000
800




Size of Core: BQ
 Recovery: Essentially 100 %
 Spudded: July 7, 1970
 Completed: July 12, 1970
 Drilled by: D.W. Coates Enterprises
 Assays by: TSL Smithers, B.C.



Depth	Inclination	Direction
0'	-80°	N 70°W
500'	-79½°	N 49°W
968'	-77°	N 25°W

Location: 24 N, 2 + 20 W



810607