

SUZIE MINING EXPLORATIONS LTD.

502 - 409 GRANVILLE STREET, VANCOUVER, B. C., V6C 1T2 - (604) 681 - 2396

Newsletter No. 27

May 17, 1979

Suzie Mining Explorations Ltd. is continuing its drilling program on its Wasi Lake property, 320 km north of Fort St. James, B. C. The most interesting intersections are given for holes 79-41A to 79-47. The results for holes 77-2 and 77-3 are also included for review to show the complete drill results to date for the E zone. Generally, and except for holes 46B and 47, recovery has fallen off significantly when the heavily mineralized horizons are intersected and attempts will be made to drive casing down behind the drill bit to improve recovery. Also conditions have not been ideal to drill through to a possible second mineralized horizon. However, the company has added significant tonnage in its program. Drilling is proceeding south towards hole 78-32 where drilling encountered an intersection of approximately 10 meters of 4.47% Pb-Zn and 2.93 oz/t Ag near the surface. After the snow has cleared in the northern area, the drill will be extending the C zone north of hole 78-33 where the drill encountered approximately 10.5 meters of 3.62% Pb-Zn and .65 oz/t Ag. Not all the core has been assayed for barite but the sections assayed indicate a strong possibility of a barite by-product.

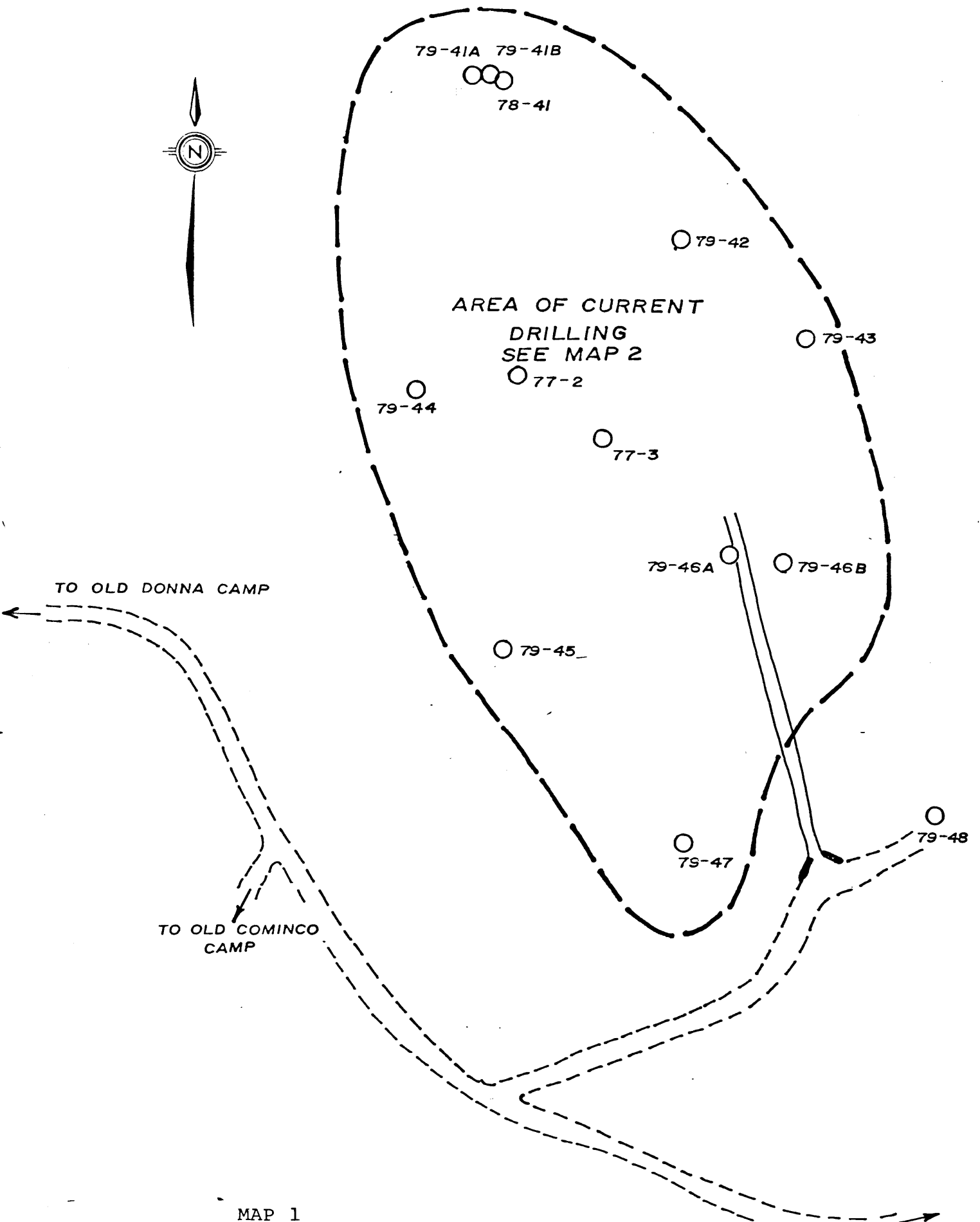
Assays for 77-2 and 77-3 and the most recent holes are as follows:

HOLE	INTERVAL IN METERS	LENGTH IN METERS	Pb-Zn %	Ag oz/t	Barite %	Recovery %
77-2	.61-1.52	.91	1.80	.26	no assay	not avail-
	1.52-3.35	1.83	1.66	.16	"	able
	3.35-5.49	2.14	.52	.14	"	"
	5.49-6.10	.61	4.48	.66	"	"
	6.10-8.54	2.44	2.12	.44	"	"
	8.54-10.37	1.83	1.02	.20	"	"
	10.37-11.89	1.52	1.04	.24	"	"
	11.89-13.72	1.83	.84	.20	"	"
					"	"
					"	"
77-3	0-.91	.91	.96	.22	"	"
	.91-2.13	2.34	2.88	.48	"	"
	2.13-3.96	1.83	2.08	.38	"	"
	3.96-4.88	.92	1.44	.18	"	"
	4.88-7.32	2.44	1.36	.22	"	"
	7.32-7.93	.61	1.24	.26	"	"
	7.93-8.84	.91	.96	.12	"	"
	8.84-9.45	.61	1.46	.22	"	"
	9.45-10.06	.61	2.56	.52	"	"
	10.06-10.98	.92	.66	.20	"	"
	10.98-11.59	.61	.64	.16	"	"
	11.59-13.11	1.52	1.02	.46	"	"
	13.11-15.24	2.13	3.14	.42	"	"
	15.24-16.77	1.53	6.88	.76	"	"
	16.77-21.04	4.27	7.44	.74	"	"
21.04-23.17	2.13	5.74	.64	"	"	

SUZIE MINING EXPLORATIONS LTD.

502 - 409 GRANVILLE STREET, VANCOUVER, B. C., V6C 1T2 - (604) 681 - 2396

HOLE	INTERVAL IN METERS	LENGTH IN METERS	Pb-Zn %	Ag oz/t	Barite %	Recovery %
41A	2.20-2.74	.54	.55	.08	3.28	52
	2.74-3.51	.77	2.96	.16	7.76	60
	3.51-4.57	1.06	.42	.01	7.73	30
	4.57-5.18	.61	.47	.01	1.95	25
	5.18-5.49	.31	5.91	1.16	21.9	58
	5.49-6.10	.61	15.97	2.80	15.1	25
	8.23-9.11	.88	.34	.01	1.45	26
41B	1.22-3.35	2.13	.84	.09	no assay	43
	3.35-5.18	1.83	.11	.08	"	77
	5.18-5.79	.61	4.64	.80	"	50
	5.79-7.62	1.83	.10	.03	"	100
	7.62-9.75	2.13	.18	.05	"	100
	17.68-19.66	1.98	.21	.13	"	100
	21.20-28.70	2.50	.72	.16	"	58
	28.70-30.80	2.10	2.08	.50	"	22
	30.80-31.20	.40	1.28	.42	"	25
	31.20-32.20	1.00	2.70	.66	"	25
	32.20-34.40	2.20	4.92	.84	"	83
(assays on this hole are to be completed)						
42	22.90-28.65	5.75	mineralized but values are below 1 % Pb-Zn and 1 oz/t Ag			
	28.96-30.48	1.52	2.20	.40		30
	30.48-45.31	11.94	mineralized but values are below 1 % Pb-Zn and 1 oz/t Ag			
43	.61-4.88	3.77	.31	.11	"	12
	4.88-6.71	1.83	8.26	3.84	"	22
	6.71-8.00	1.29	1.97	.09	"	8
	8.00-9.14	1.14	.96	.06	"	77
	9.14-10.82	1.68	.47	.10	"	100
	10.82-12.19	1.37	1.12	.02	"	36
44	mineralized but values are below 1 % Pb-Zn and 1 oz/t Ag					
45	2.41-3.66	1.22	1.02	.18	32.1	57
	3.66-4.27	.61	1.94	.36	no assay	49
	4.27-5.18	.91	5.19	1.20	7.46	55
	5.18-6.71	1.53	1.44	.35	7.15	98
	6.71-8.06	1.35	.88	.22	24.19	52
	8.06-9.75	1.69	2.09	.30	21.90	47
	9.75-10.29	.54	1.13	.24	no assay	65
	10.29-10.82	.53	.67	.08	3.72	100
46B	5.78-7.01	1.22	.11	.01	no assay	65
	7.01-8.53	1.52	.88	.16	"	100
	8.53-9.90	1.32	1.35	.34	"	100
	9.90-11.90	2.00	1.50	.16	"	100
	11.90-13.90	2.00	4.52	.60	"	97
47	15.85-18.30	2.26	.15	.01	"	76
	18.30-20.12	1.82	.18	.01	"	19
	20.73-21.95	1.22	.19	.02	"	82
	21.95-23.77	1.82	1.07	.27	"	100
	23.77-24.99	1.22	4.40	1.00	"	82
	24.99-25.61	.52	2.92	.62	"	100
	26.61-27.13	.52	.41	.05	"	22
	27.13-28.75	1.62	.44	.31	"	88



MAP 1
 SUZIE MINING EXPLORATIONS LTD.
 Wasi Lake Property


AREA OF CURRENT DRILLING
 IN DETAIL

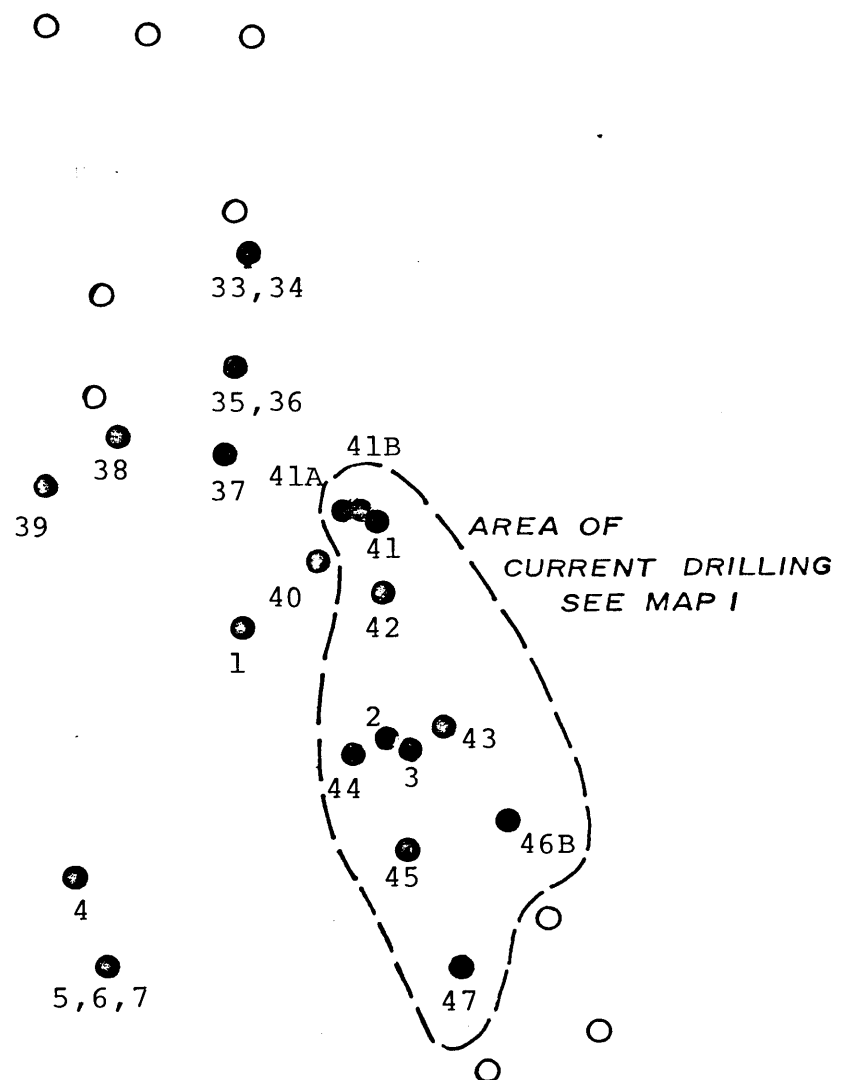
Holes 41A to 47, HQ Drill

Completed May, 1979

SCALE 1:1000

OR
 1" = 85' approx.





- drilling from 1977 to date including hole 47
- holes to be drilled on the current program

BULLSEYE AREA 110,000 tonnes
3.66% Pb-Zn, 1.07 oz/t Ag

MAP 2

Suzie Mining Explorations Ltd.
Wasi Lake Property

AREA OF PROPOSED DRILLING AND
CURRENT DRILLING

SCALE 1:5000

OR

1" = 400'

