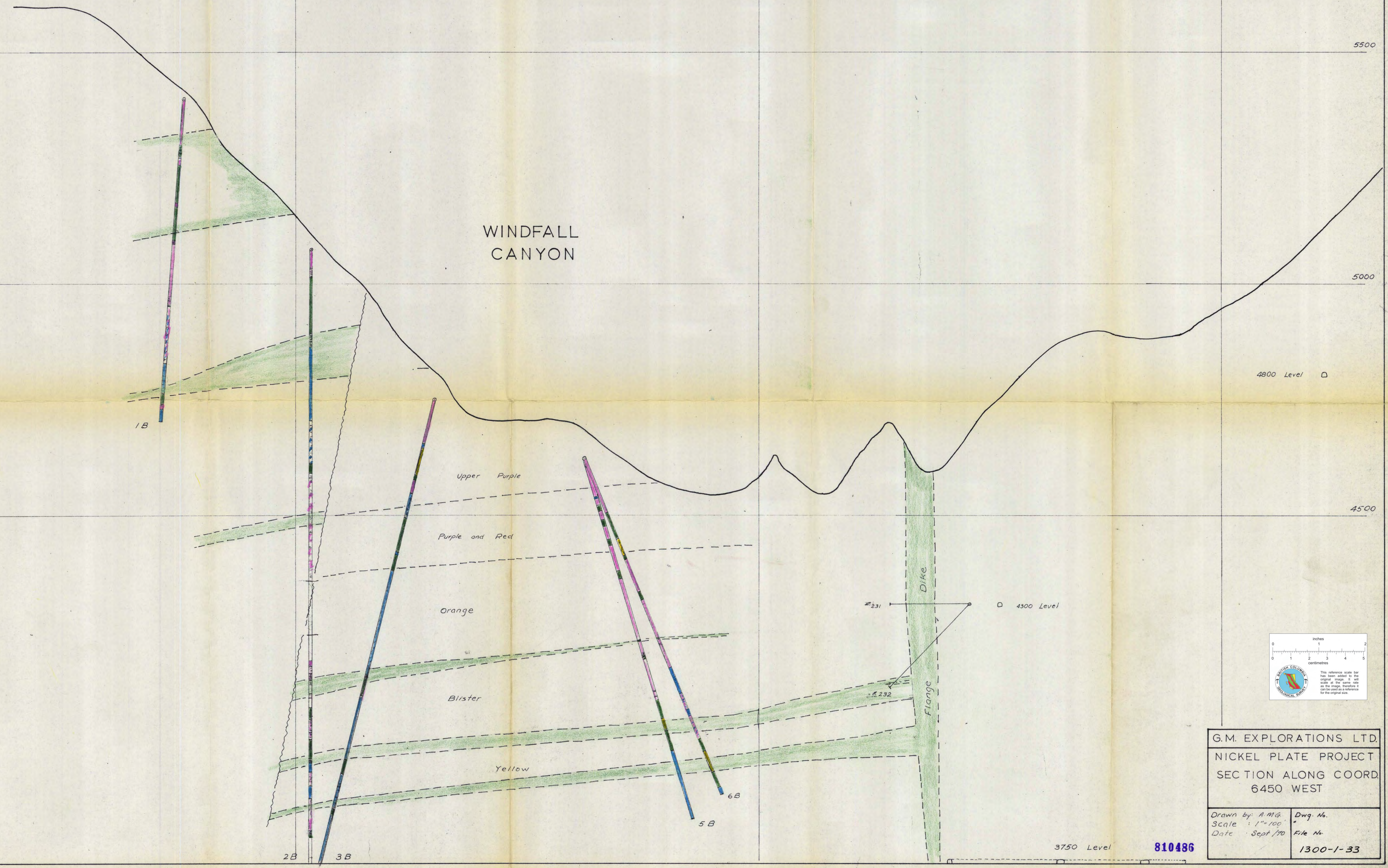



7000 N

6000 N

5000 N

4000 N



WINDFALL CANYON

Upper Purple

Purple and Red

Orange

Blister

Yellow

Dike

Flange

1B

2B

3B

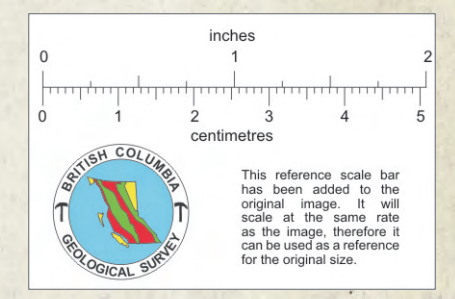
5B

6B

4800 Level

4300 Level

3750 Level



G.M. EXPLORATIONS LTD.
 NICKEL PLATE PROJECT
 SECTION ALONG COORD
 6450 WEST

Drawn by: A.M.G.	Dwg. No.
Scale: 1"=100'	File No.
Date: Sept/70	

810486

1300-1-33