810436

B P B

GENERAL LOGS

GAMMA RAY. L.S.D.
NEUTRON - NEUTRON.

COMPANY CYPRUS ANVIL.
BOREHOLE # T - 77 - 7 Logged thru drill stem.
STATE British Columbia. **COUNTRY** Canada.

Permanent Datum Ground level **Elev** 4100 **Ft.**
Log measured from Ground level zero **Ft. above P.D.**
Drilling measured from Ground level zero **Ft. above P.D.**

Run No. / Depth Scale	1 / 10' : 1"		
Date	21st. Aug.1977		
First Reading	414'		
Last Reading	0		
Interval Measured	414'		
Casing BPB			
Casing Driller			
Depth Reached	414.8'		
Bottom Driller	416'		
Mud Nature	Natural		
S.G. / Viscosity			
Bit Size 1	4 3/4" to 91'	to	to
2	3 7/8" to T.D.	to	to
3	to	to	to
Casing Size 1	to	to	to
2	to	to	to
Rm @ Meas Temp.	@	@	@
Rmf @ Meas Temp.	@	@	@
Rmc @ Meas Temp.	@	@	@
BHT			
Operating Time	2hrs.		
Truck No.	27 / 4		
Recorded By	A.Anthony.		
Witness			

fold here

REMARKS

Changes in Mud Type or Additional Samples

Date		
Sample No.		
Depth – Driller		
Type Fluid in Hole		
Dens. / Visc.		
ph. / Fluid Loss	ml	
Source of Sample		
Rm @ Meas Temp.	@ °F	@ °F
Rmf @ Meas Temp.	@ °F	@ °F
Rmc @ Meas Temp.	@ °F	@ °F
Source: Rmf / Rmc		
Rm @ BHT	@ °F	@ °F
Rmf @ BHT	@ °F	@ °F
Rmc @ BHT	@ °F	@ °F

Scale Changes

Type Log	Depth	Scale Up Hole	Scale Down

Equipment Data

Run No.	Tool Type	Tool Position	Other

Logging Data

Log	Depths From	Depths To	Speed Ft/min	T.C. Sec.	Norm.	Sonde No.	Source Number
Gamma	414'	0	30	1	Out	8	--
L.S.D.	413'	W.L.	30	1	"	90	C - 50
Neutron	413'	15'	30	1	"	18	N - 2479

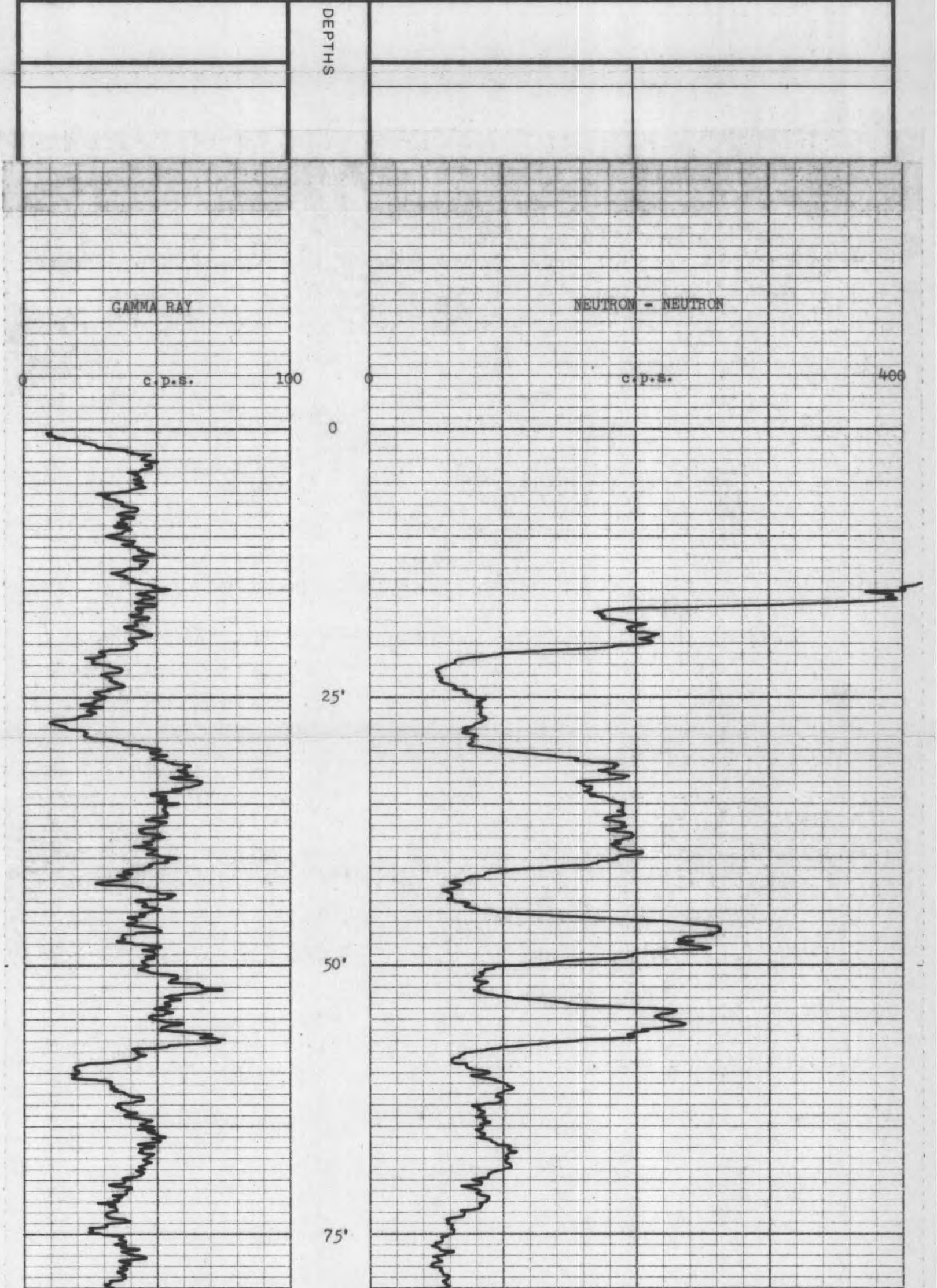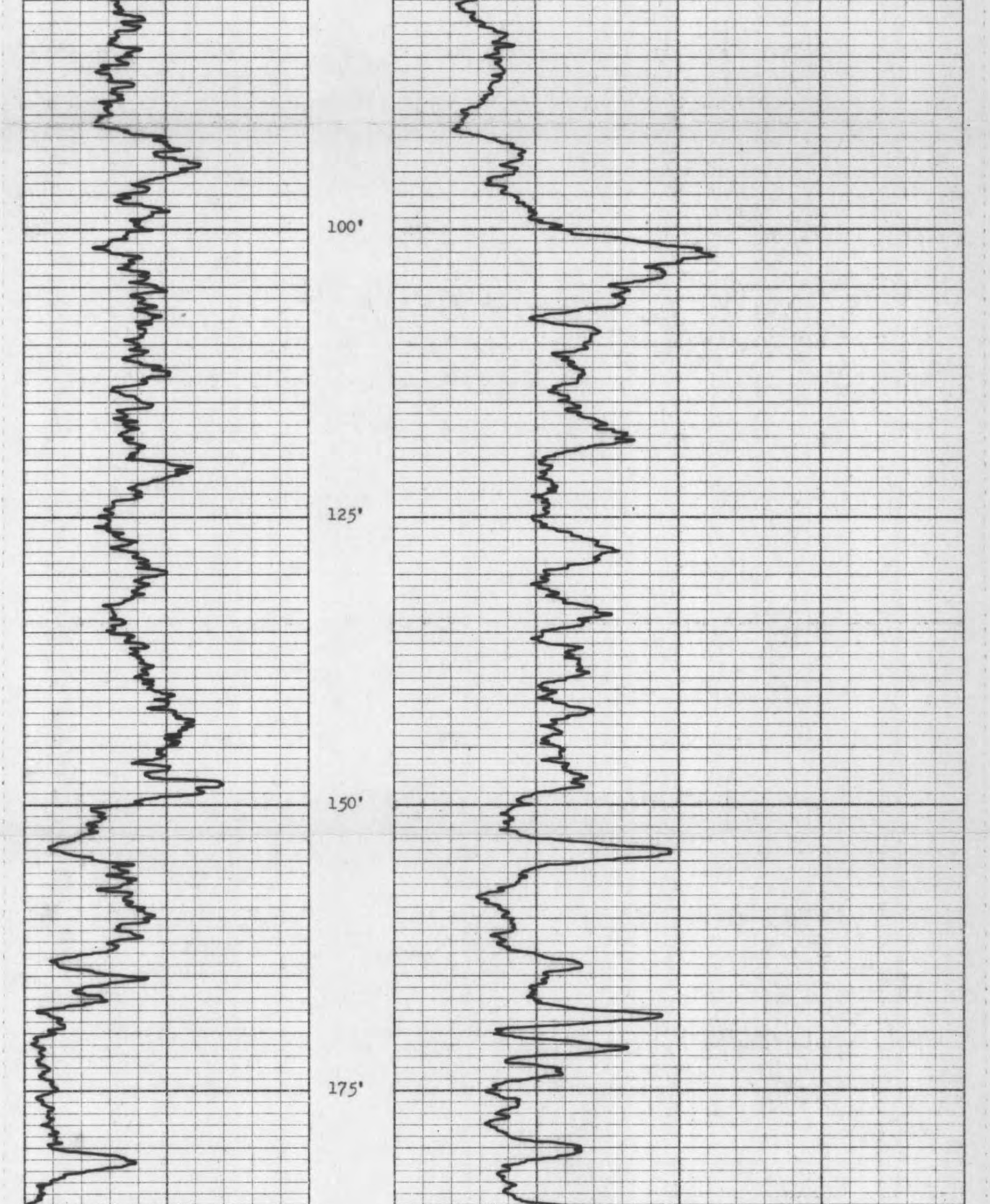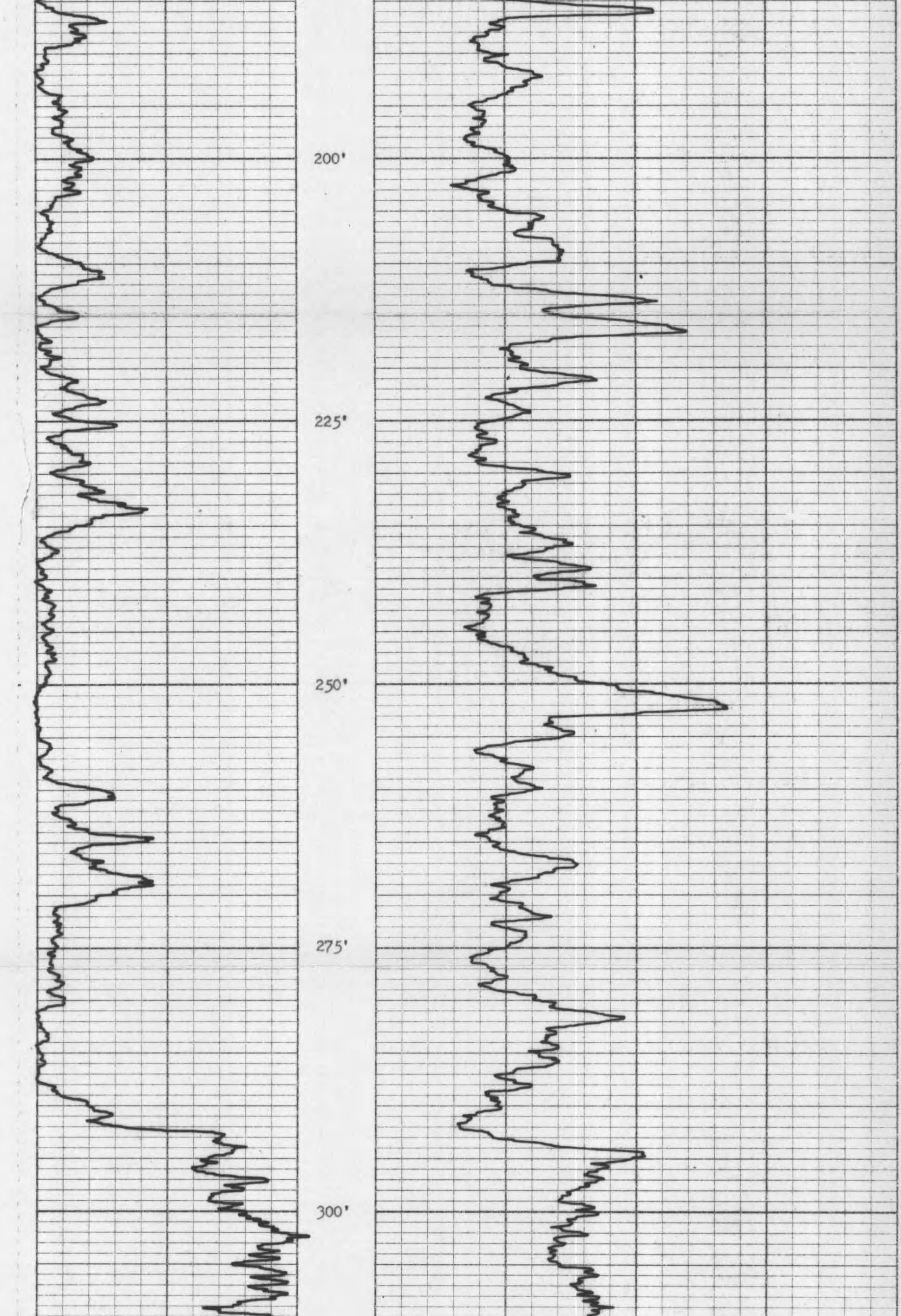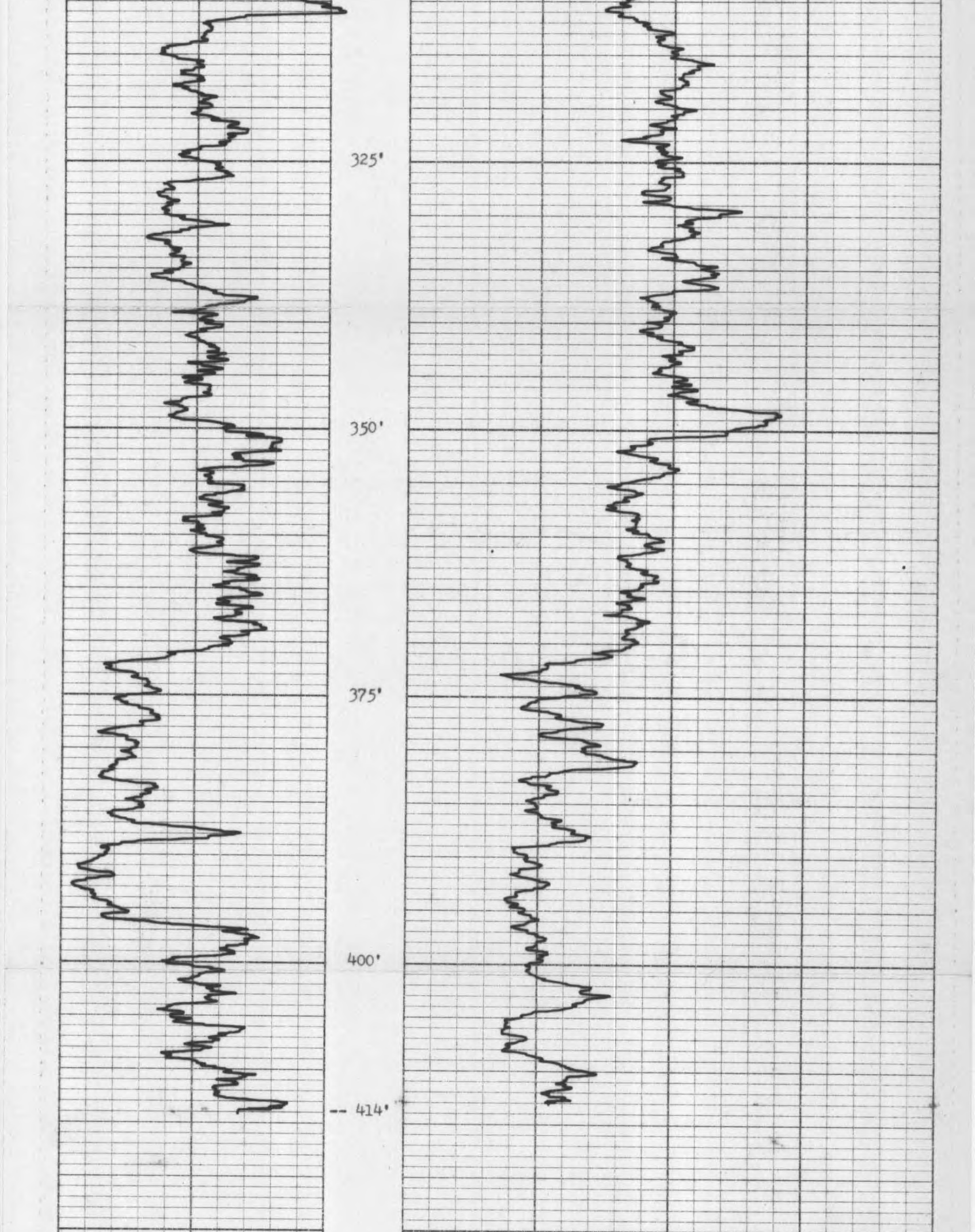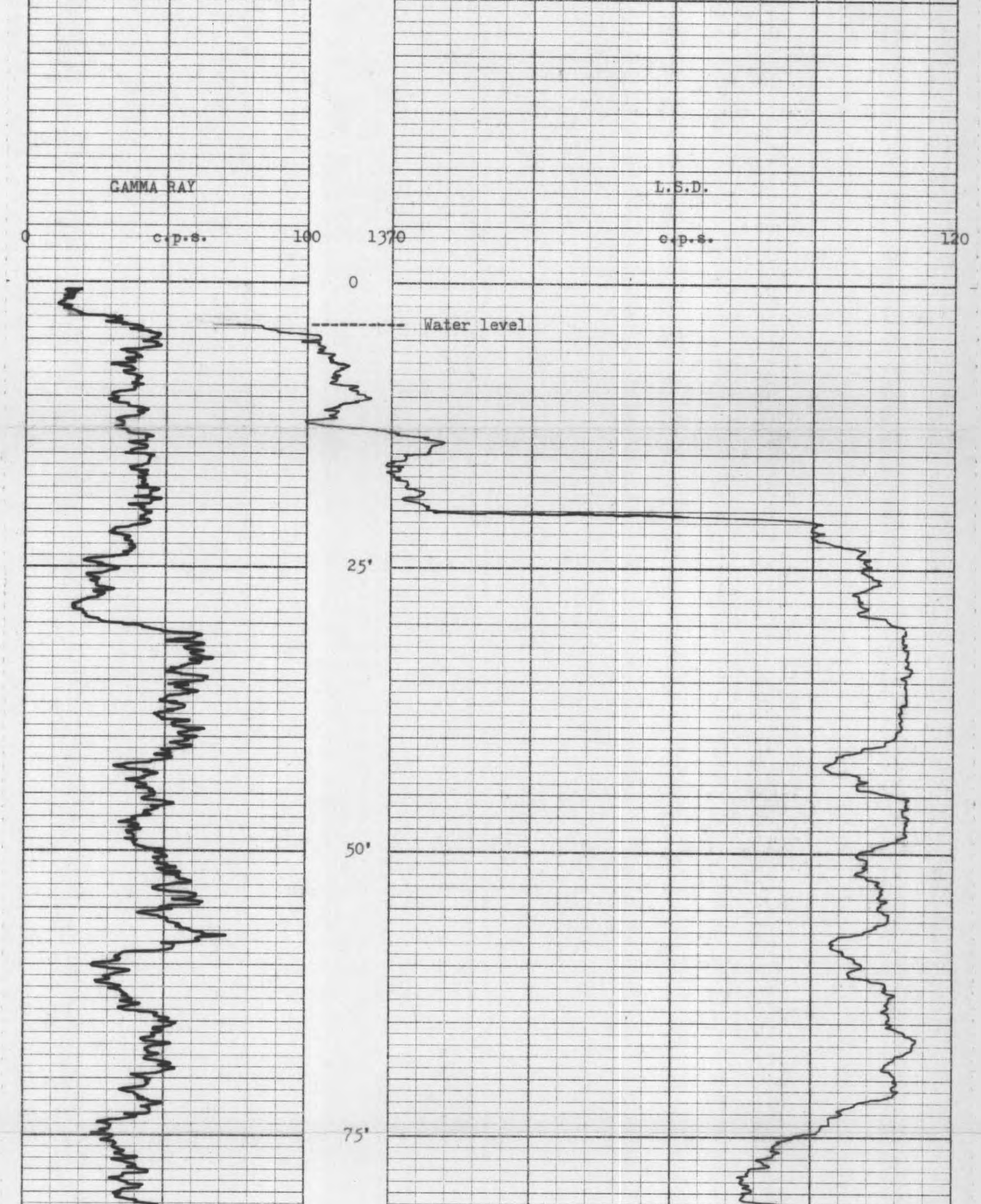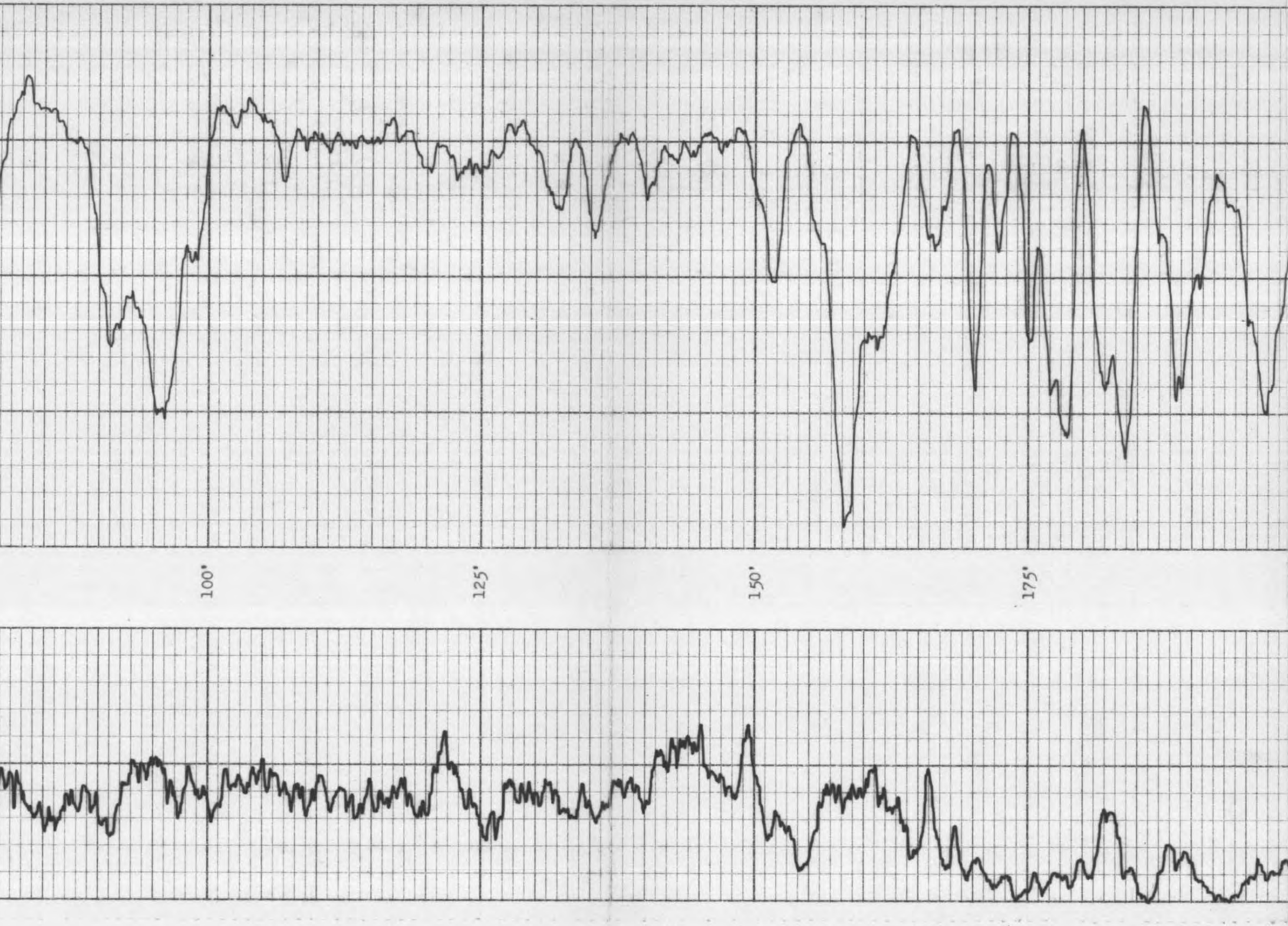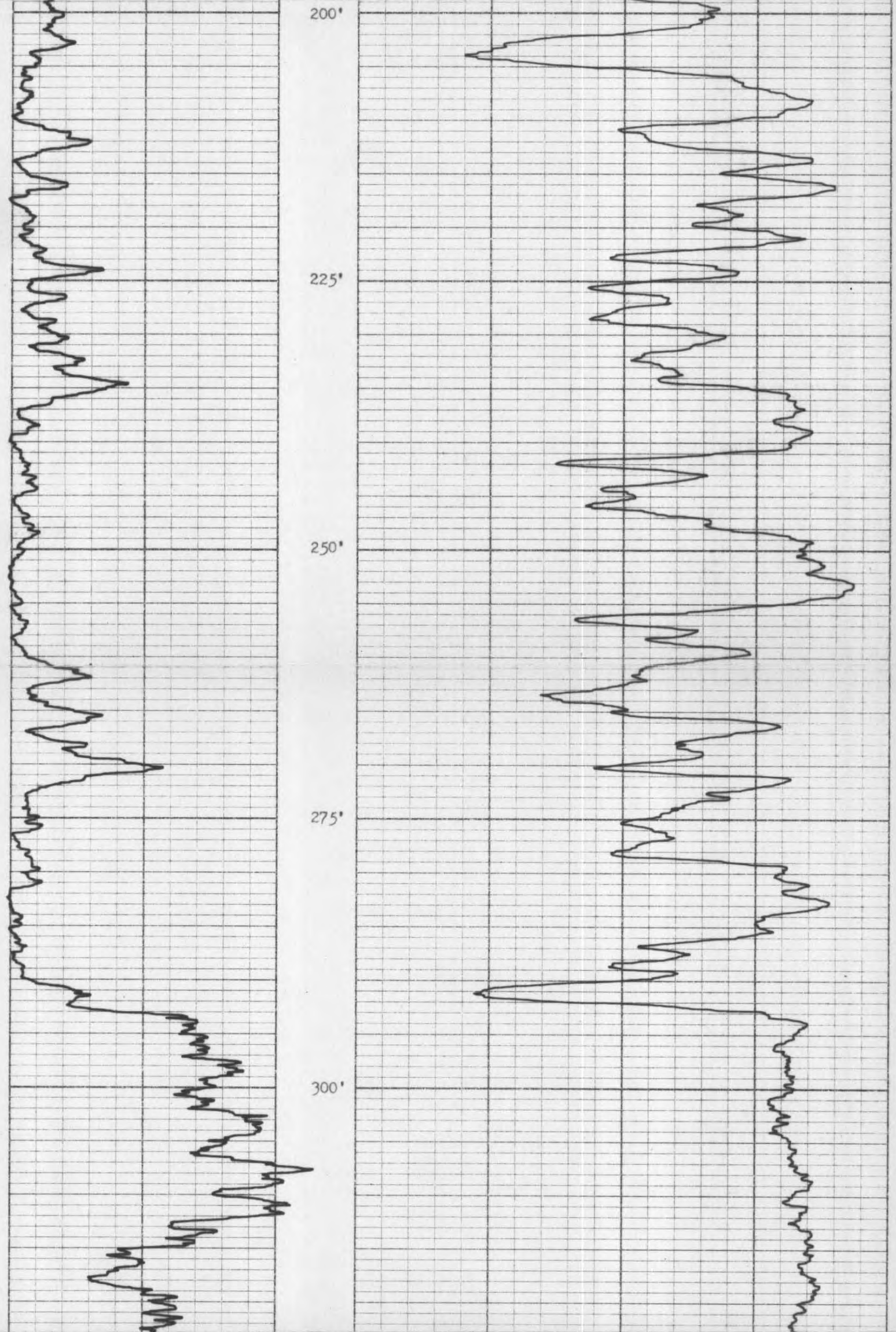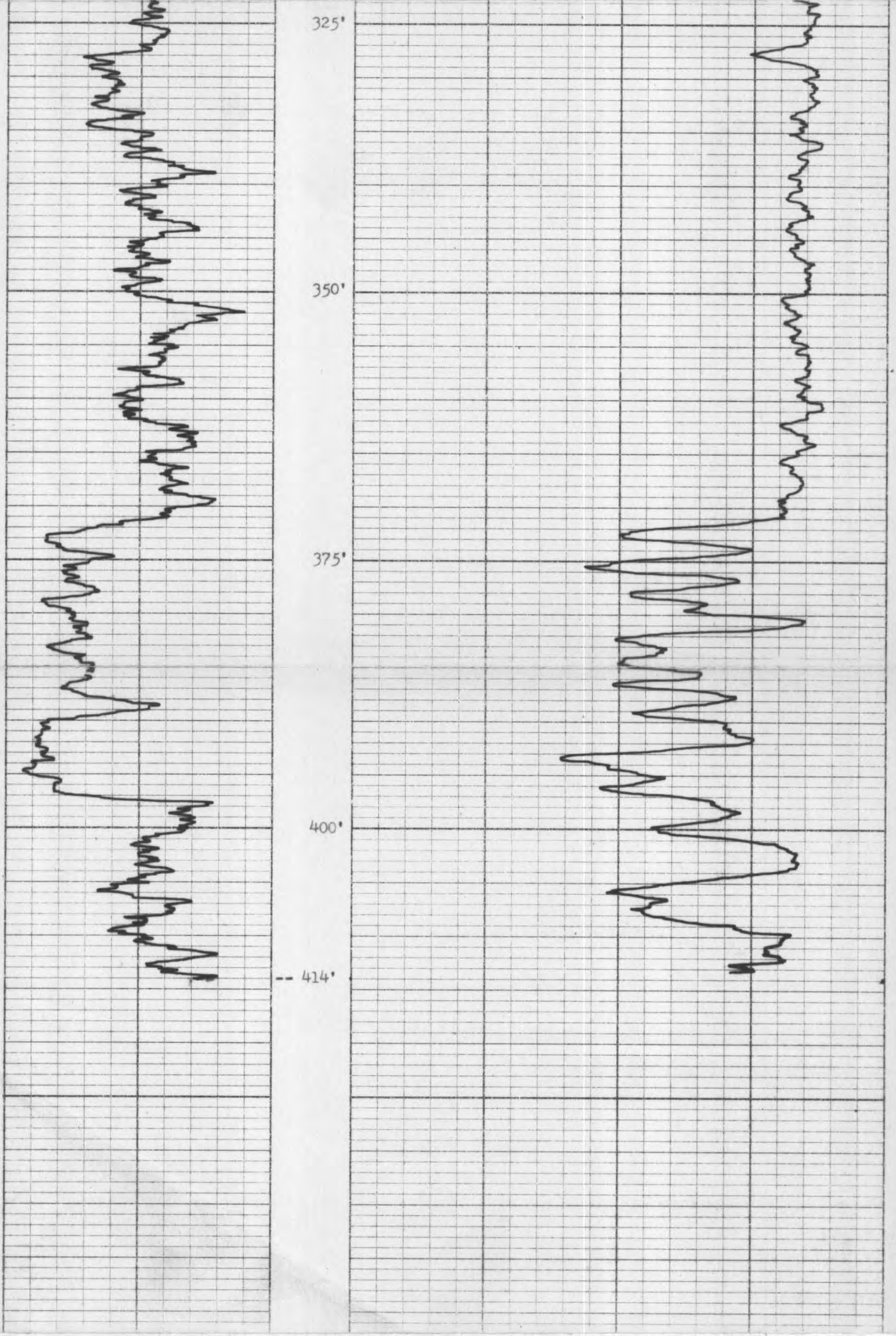Logged thru drill stem therefore no Caliper log.