810432

BPB

GENERAL LOGS

GAMMA RAY L.S.D.
NEUTRON - NEUTRON

COMPANY CYPRUS ANVIL

BOREHOLE # T - 77 - 5 Thru drill stem @ 45°

STATE British Columbia **COUNTRY** Canada.

Permanent Datum Ground level **Elev** 4100 **Ft.**

Log measured from Ground level zero **Ft. above** **P.D.**

Drilling measured from ground level zero **Ft. above** **P D.**

Run No.	Depth Scale	1	10' :1"	
Date		8th Aug 1977		
First Reading		385'		
Last Reading		0		
Interval Measured		385'		
Casing BPB				
Casing Driller				
Depth Reached		385.8'		
Bottom Driller		392'		
Mud Nature		Natural		
S.G.	Viscosity			
Bit Size 1		4 3/4" to 44'	to	to
2		3 7/8" to T.D.	to	to
3		to	to	to
Casing Size 1		to	to	to
2		to	to	to
Rm @ Meas Temp.		@	@	@
Rmf @ Meas Temp.		@	@	@
Rmc @ Meas Temp.		@	@	@
BHT				
Operating Time		2hrs.		
Truck No.		27 /4		
Recorded By		A. Anthony		
Witness				

fold here

Scale Changes

Type Log	Depth	Scale Up Hole	Scale Down

Equipment Data

Run No.	Tool Type	Tool Position	Other

Logging Data

Log	Depths From	Depths To	Speed Ft/min	T.C. Sec	Norm.	Sonde No.	Source Number
Gamma	385'	0	30	1	Out	8	----
Neutron	385'	0	30	1	"	18	N -2479
L.S.D.	385'	W.l.	30	1	"	90	C - 50

Changes in Mud Type or Additional Samples

Date / Sample No.			
Depth – Driller			
Type Fluid in Hole			
Dens. / Visc.			
ph. / Fluid Loss	ml		
Source of Sample			
Rm @ Meas Temp.	@ °F	@ °F	
Rmf @ Meas Temp.	@ °F	@ °F	
Rmc @ Meas Temp.	@ °F	@ °F	
Source: Rmf / Rmc			
Rm @ BHT	@ °F	@ °F	
Rmf @ BHT	@ °F	@ °F	
Rmc @ BHT	@ °F	@ °F	

REMARKS

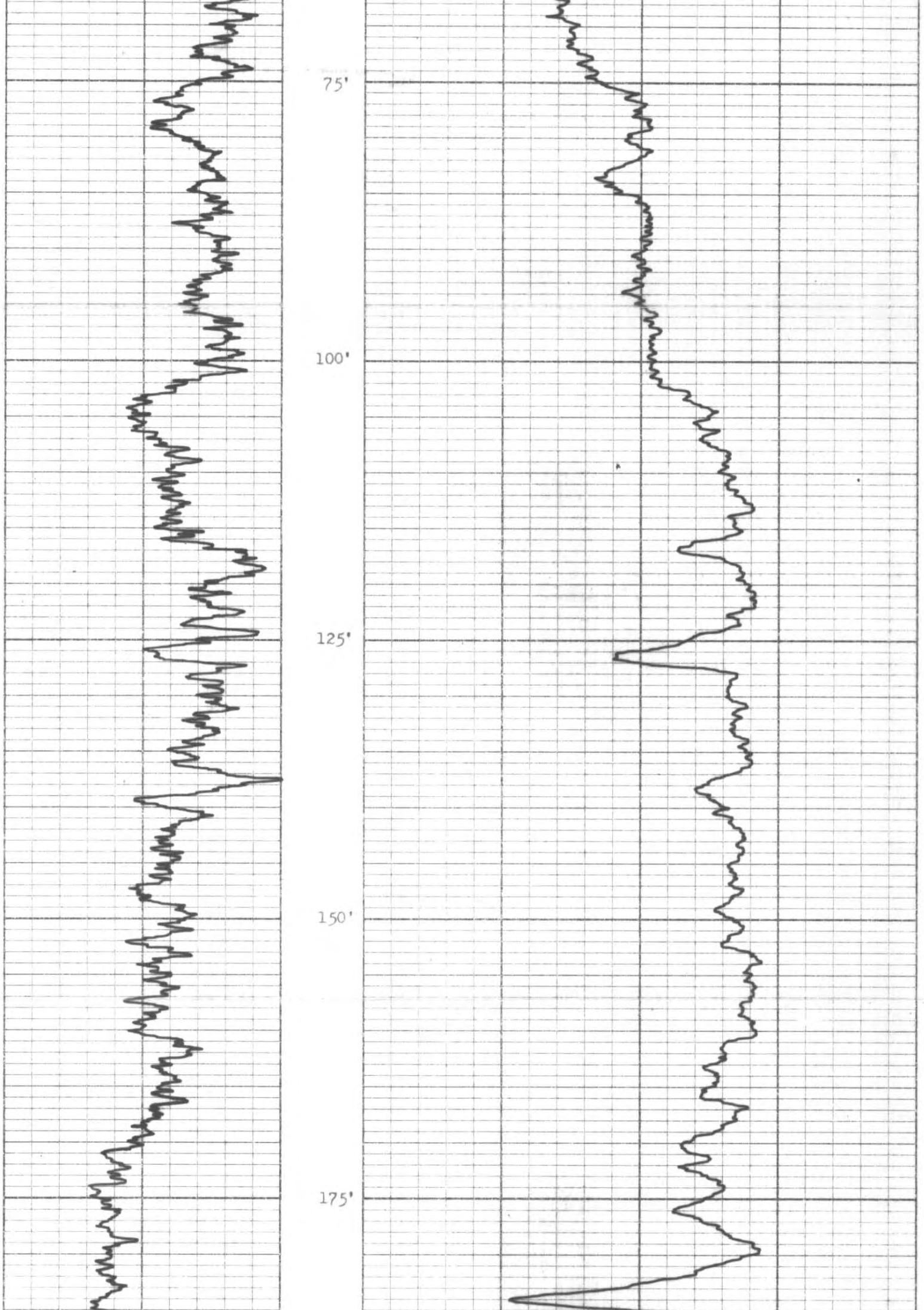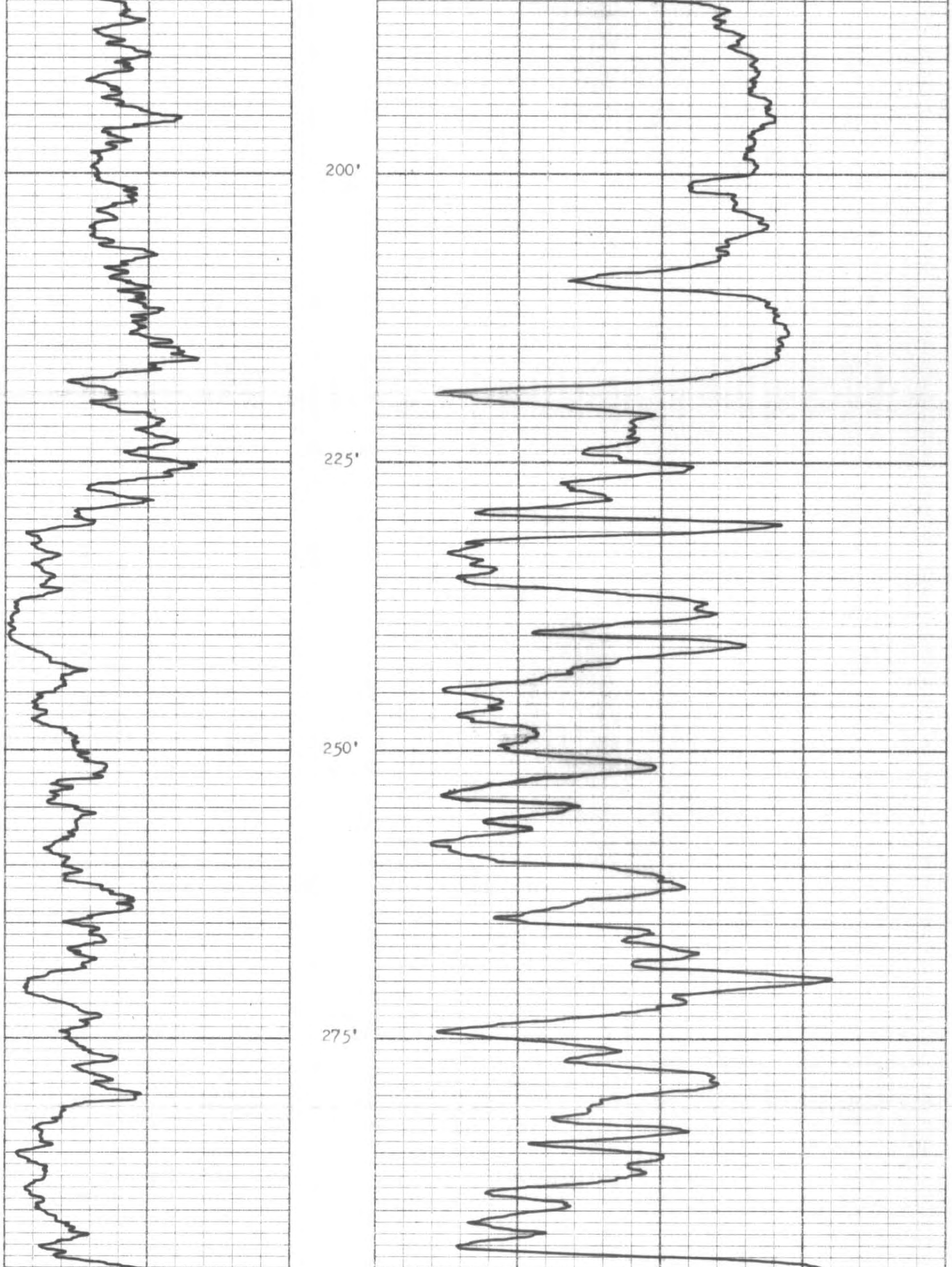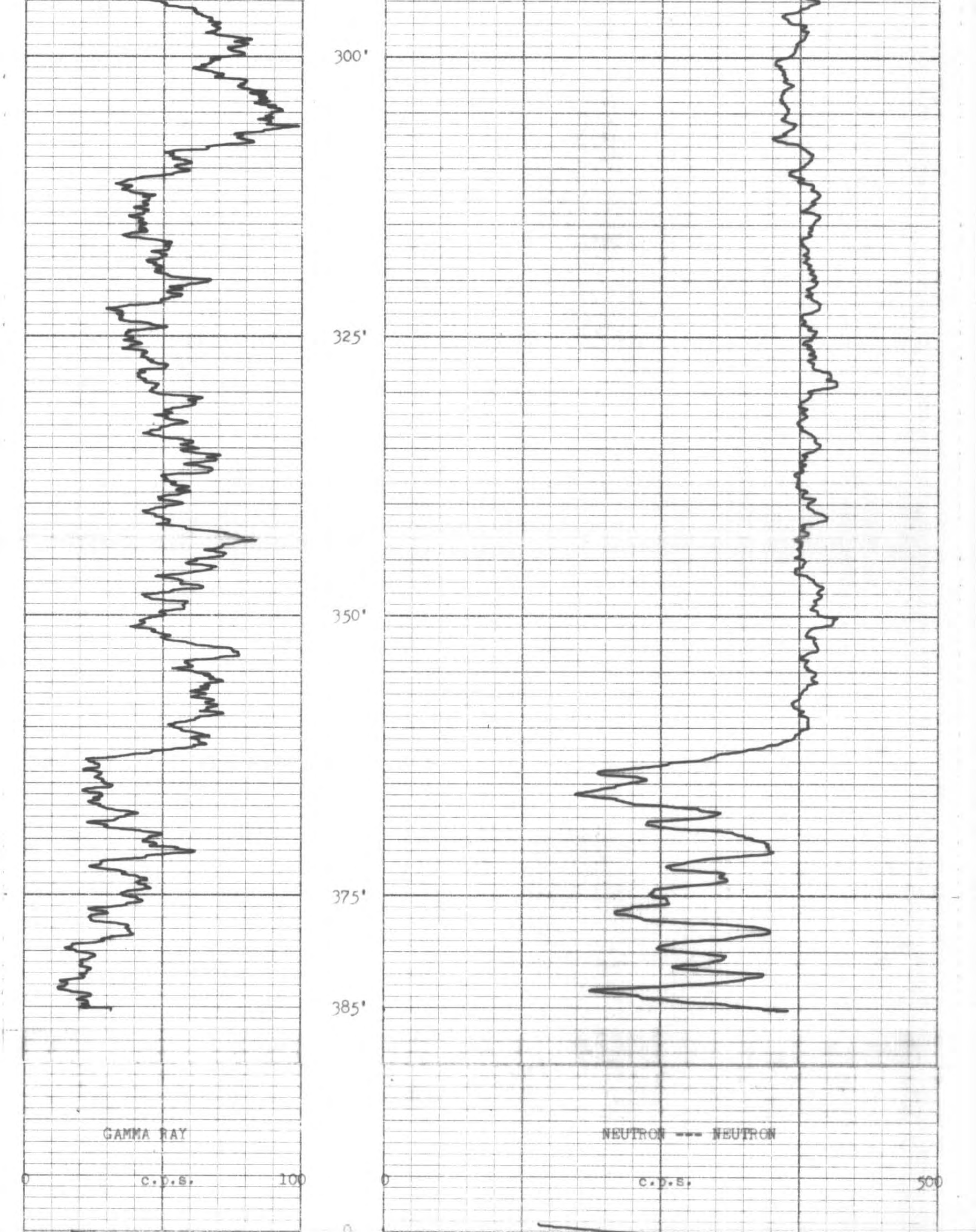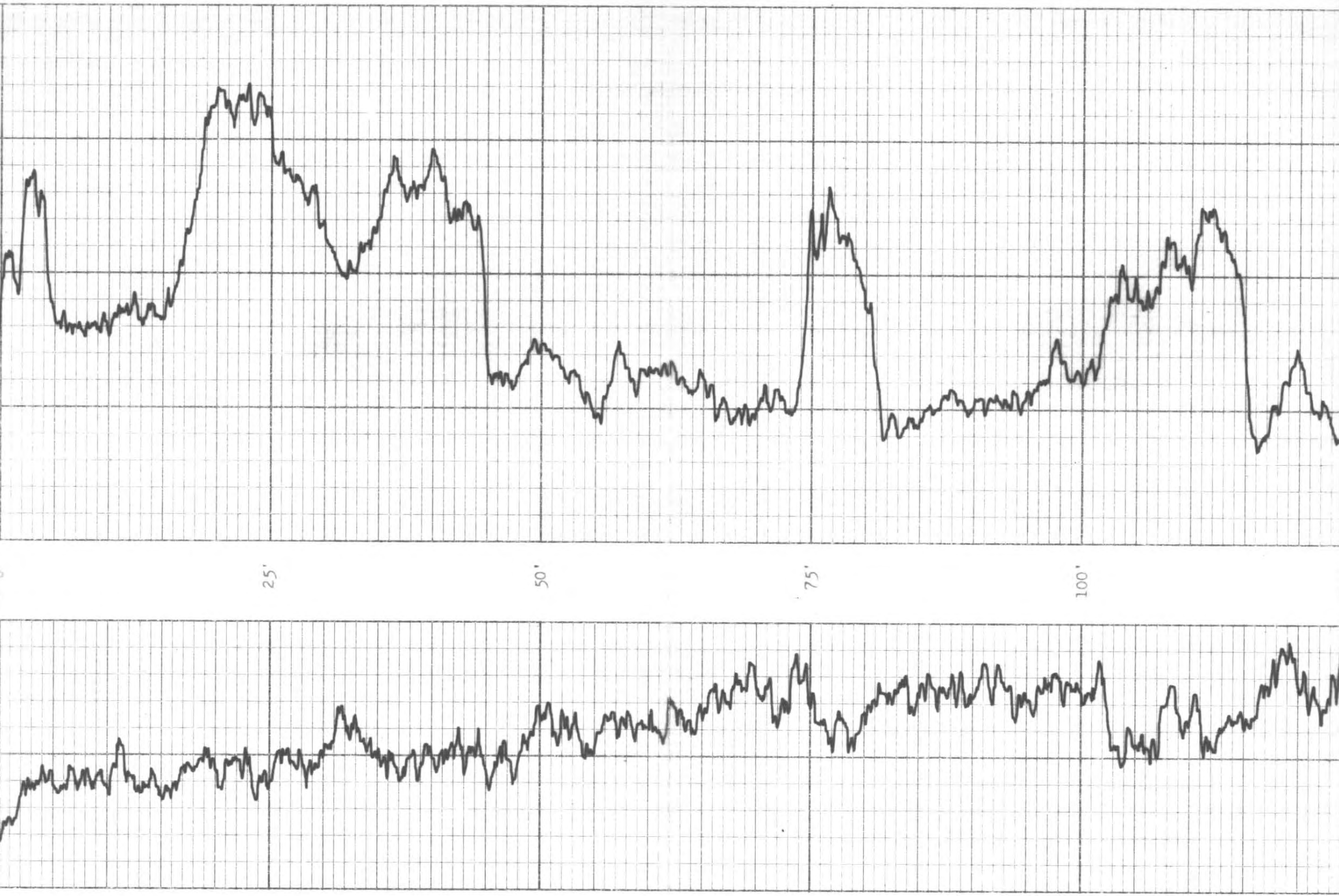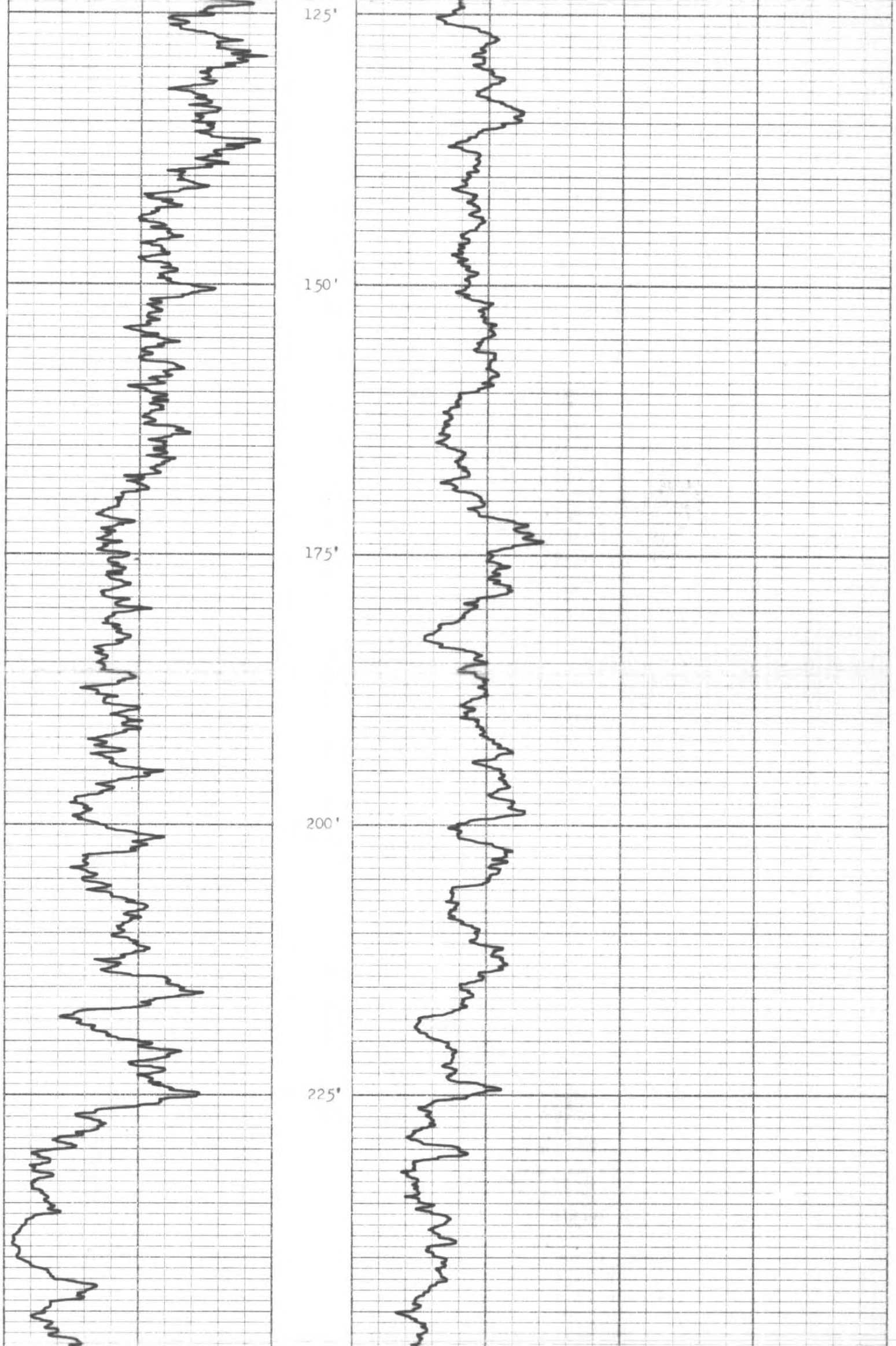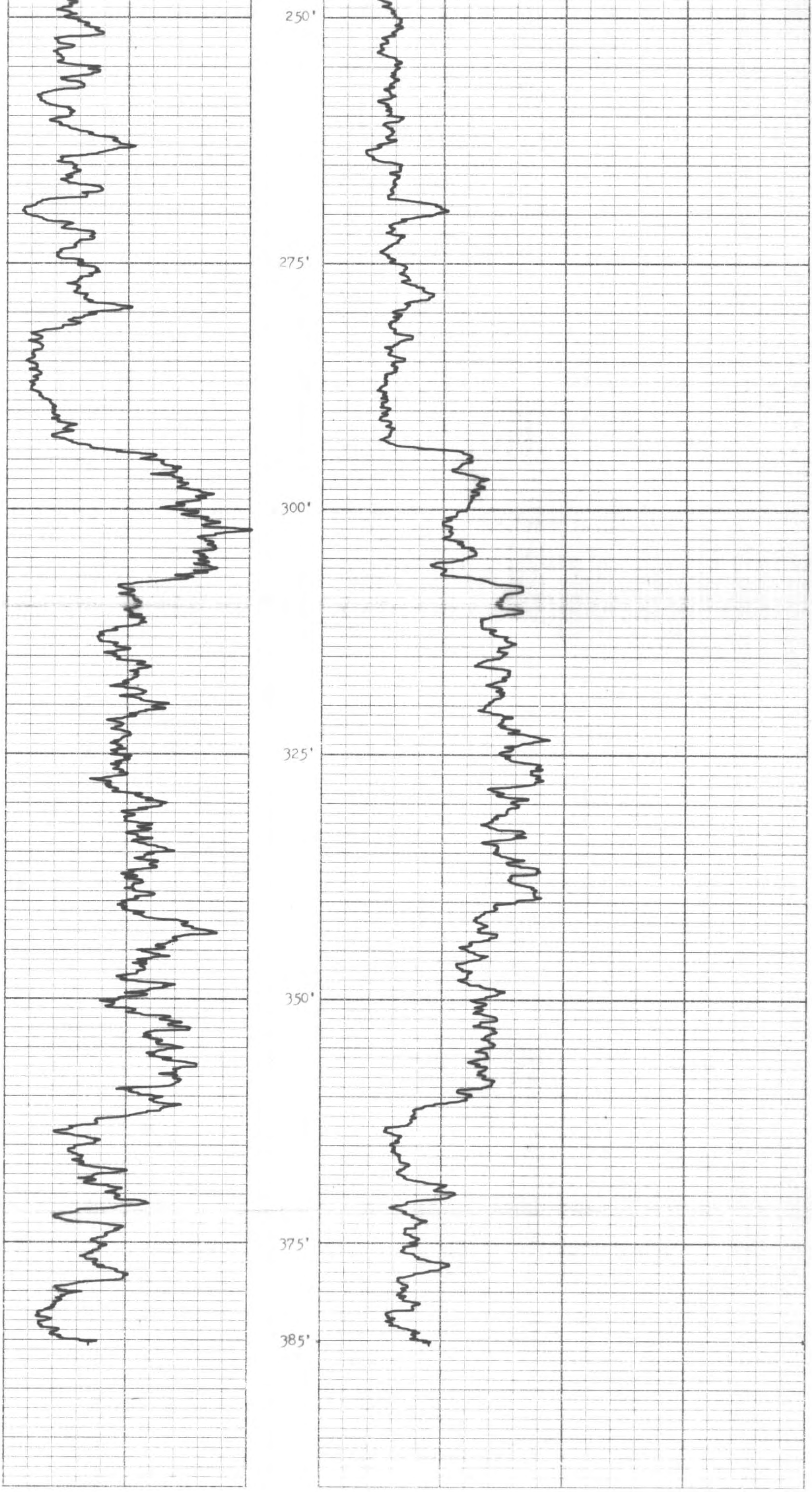Logged thru stem hence no Caliper log.