BPB

GENERAL LOGS

GAMMA RAY L.S.D.
H.R.D.

COMPANY CYPRUS ANVIL

BOREHOLE # T - 77 -3 Logged thru drill stem @ 45°

STATE British Columbia **COUNTRY** Canada.

Permanent Datum Ground level **Elev** 4100 **Ft.**

Log measured from Ground level zero **Ft. above P.D.**

Drilling measured from Ground level zero **Ft. above P D.**

Run No.	Depth Scale	10' : 1"	1		
Date		28th July 1977			
First Reading		520'			
Last Reading		0			
Interval Measured		520'			
Casing BPB					
Casing Driller					
Depth Reached		520.9'			
Bottom Driller		525'			
Mud Nature		Natural			
S.G.	Viscosity				
Bit Size 1		4 3/4" to 23'		to	to
2		3 7/8" to T.D.		to	to
3		to		to	to
Casing Size 1		to		to	to
2		to		to	to
Rm @ Meas Temp.		@		@	@
Rmf @ Meas Temp.		@		@	@
Rmc @ Meas Temp.		@		@	@
BHT					
Operating Time		3hrs.			
Truck No.		27 /4			
Recorded By		A.Anthony			
Witness					

fold here

REMARKS

Changes in Mud Type or Additional Samples

Date			
Sample No.			
Depth – Driller			
Type Fluid in Hole			
Dens.	Visc.		
ph.	Fluid Loss	ml	
Source of Sample			
Rm @ Meas Temp.		@ °F	@ °F
Rmf @ Meas Temp.		@ °F	@ °F
Rmc @ Meas Temp.		@ °F	@ °F
Source: Rmf	Rmc		
Rm @ BHT		@ °F	@ °F
Rmf @ BHT		@ °F	@ °F
Rmc @ BHT		@ °F	@ °F

Scale Changes

Type Log	Depth	Scale Up Hole	Scale Down

Equipment Data

Run No.	Tool Type	Tool Position	Other

Logging Data

Log	Depths From	Depths To	Speed Ft/min	T.C. Sec.	Norm.	Sonde No.	Source Number
Gamma	520'	0	30	1	Out	8	----
L.S.D.	520'	0	30	1	"	90	C - 50
Neutron	520'	0	30	1	"	18	N- 2479

Logged thru drill stem therefore no Caliper log.

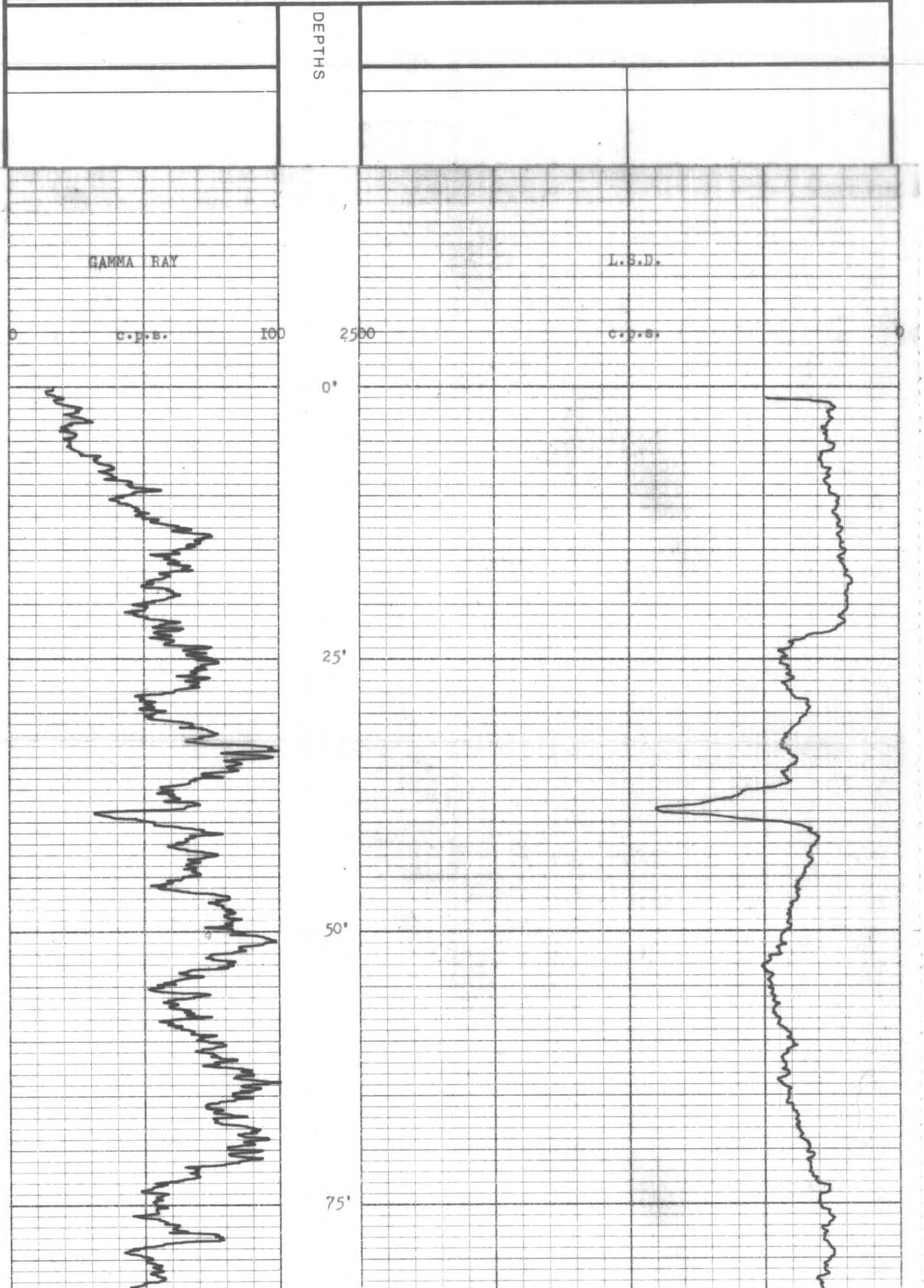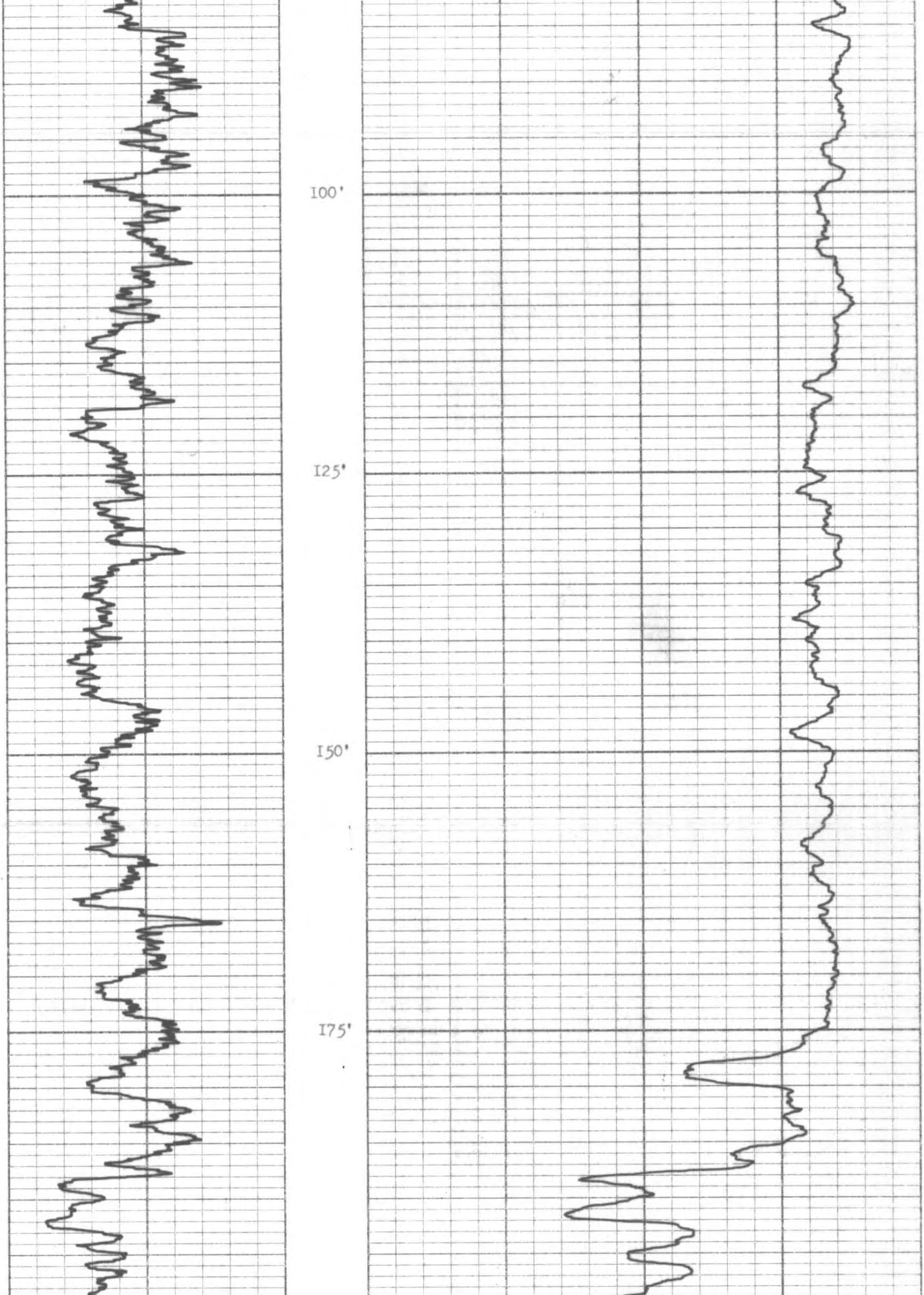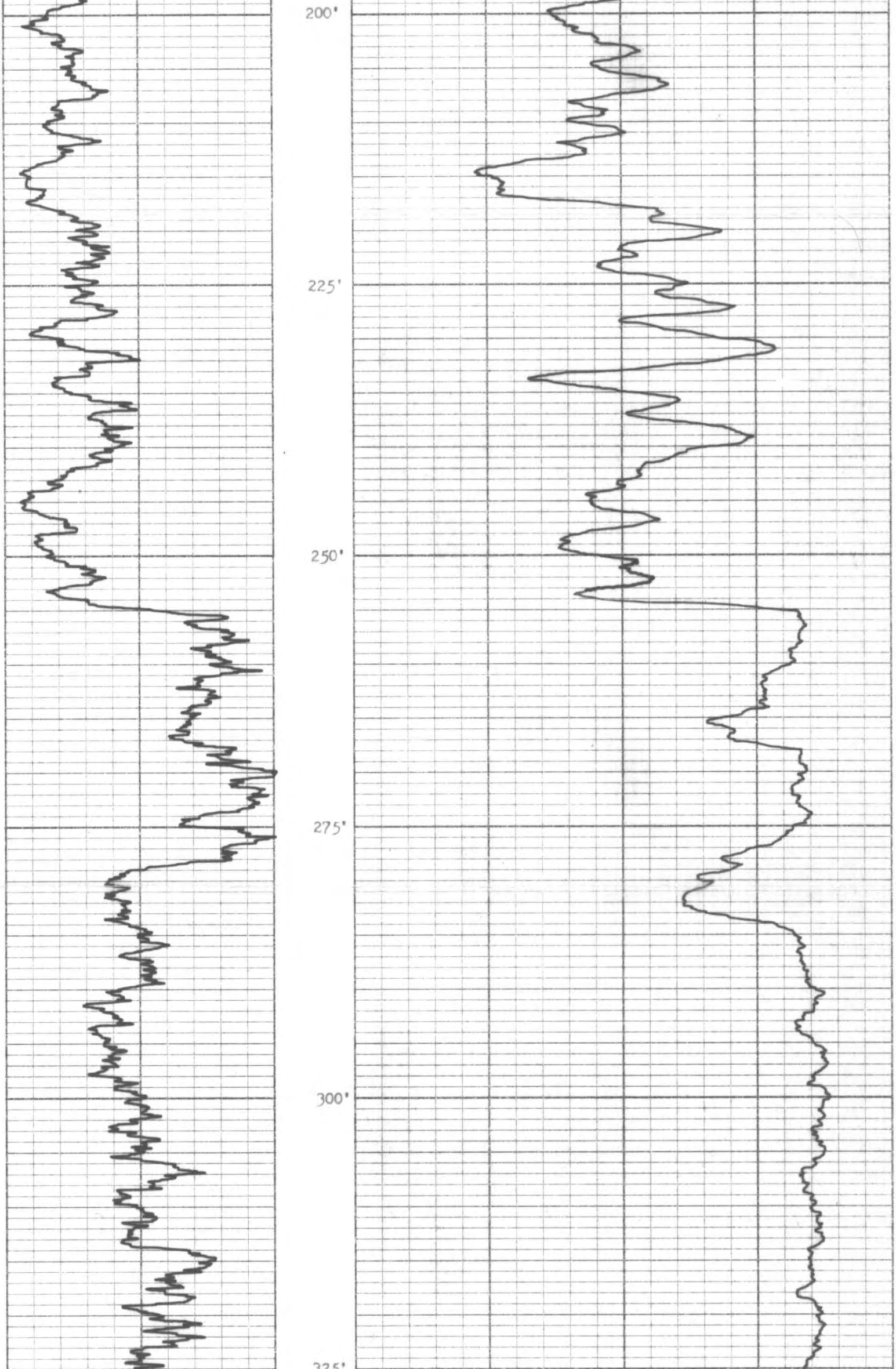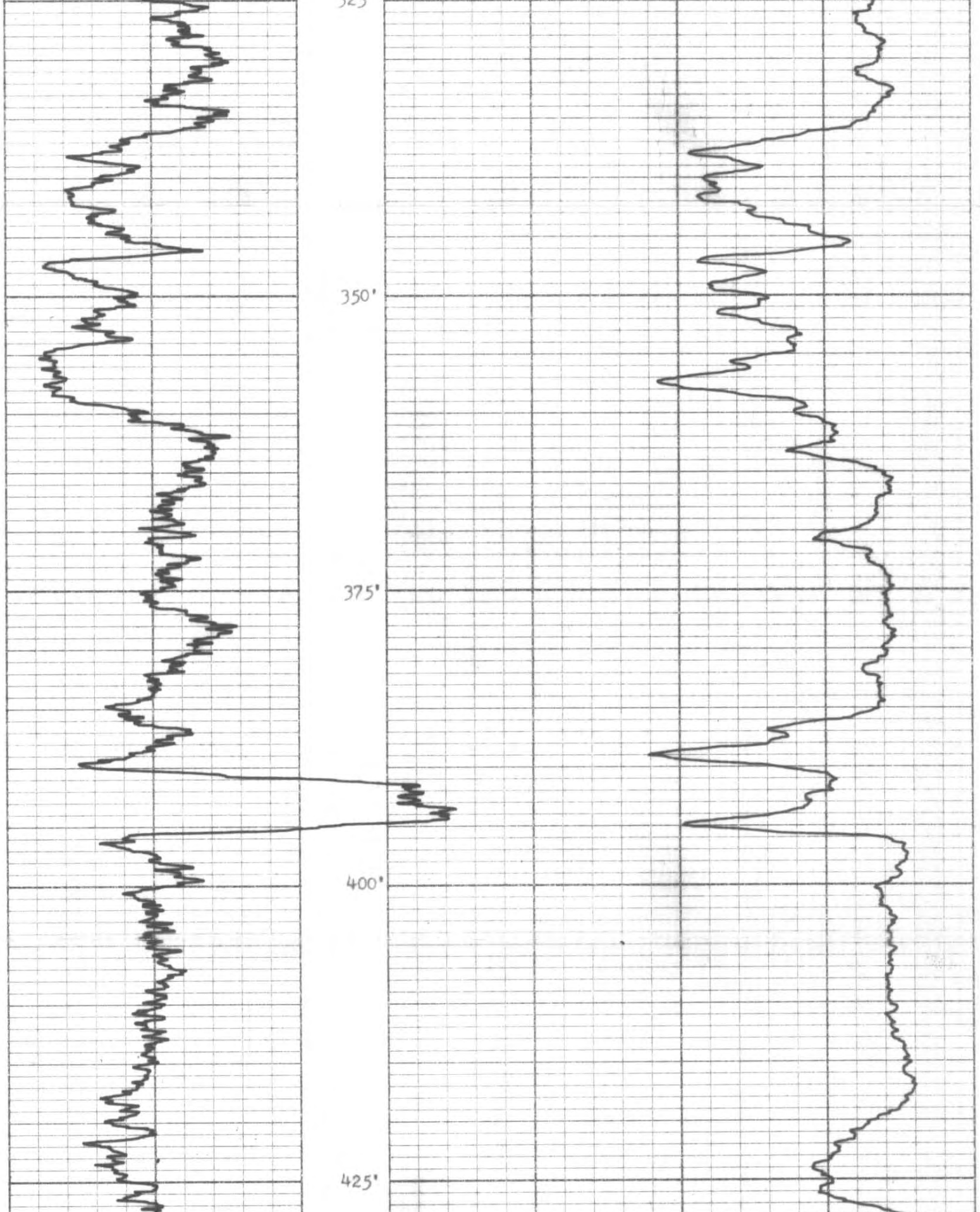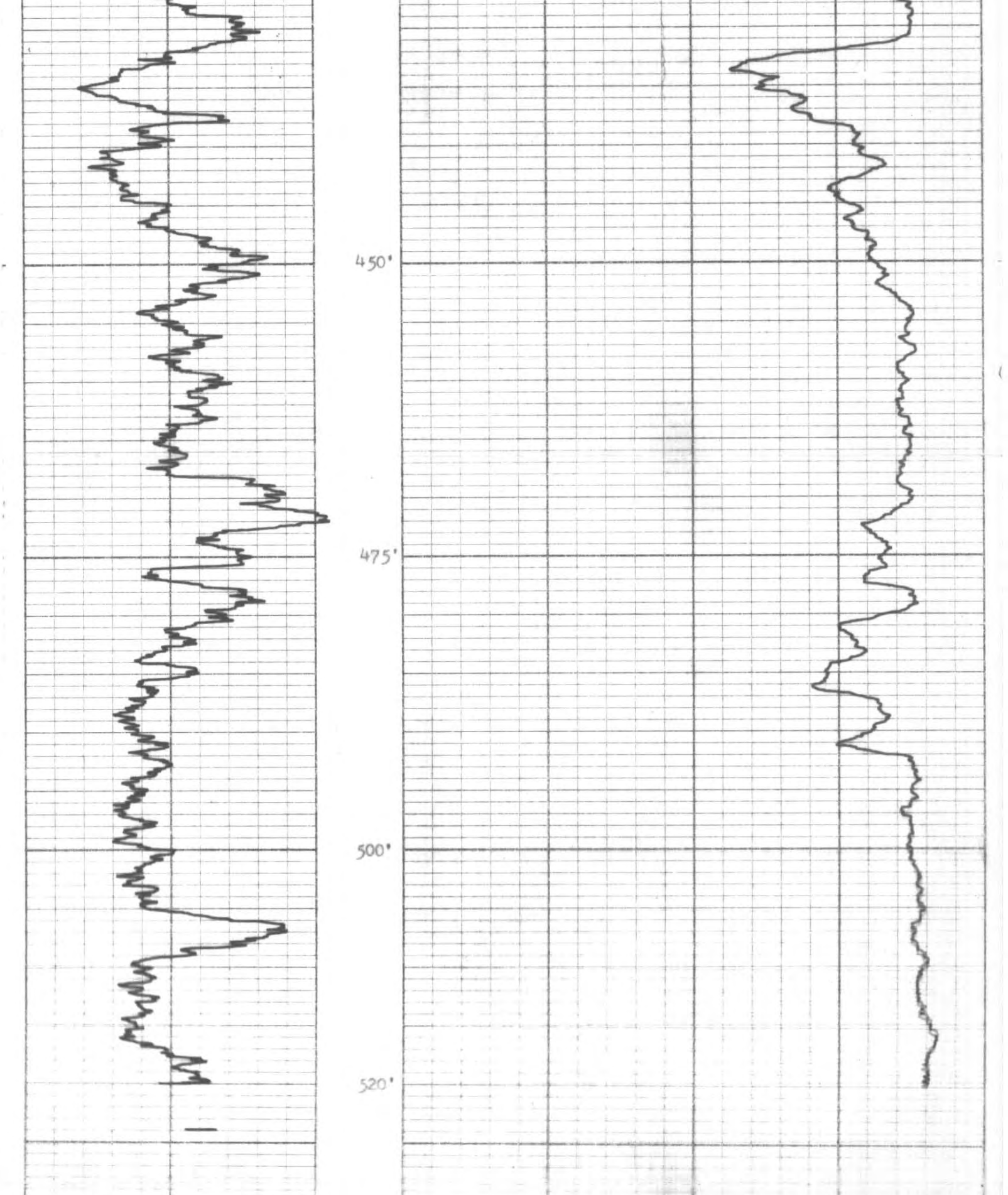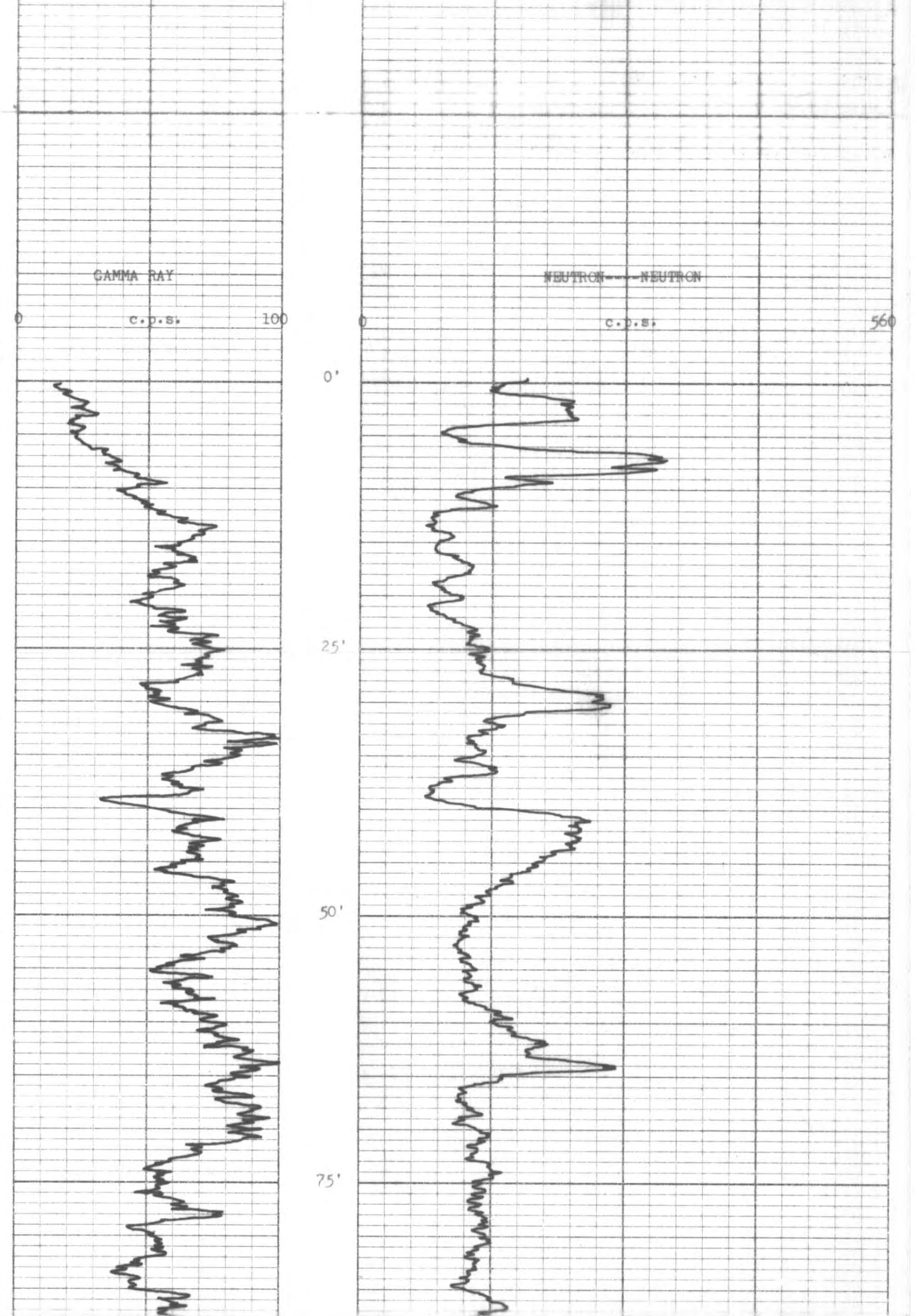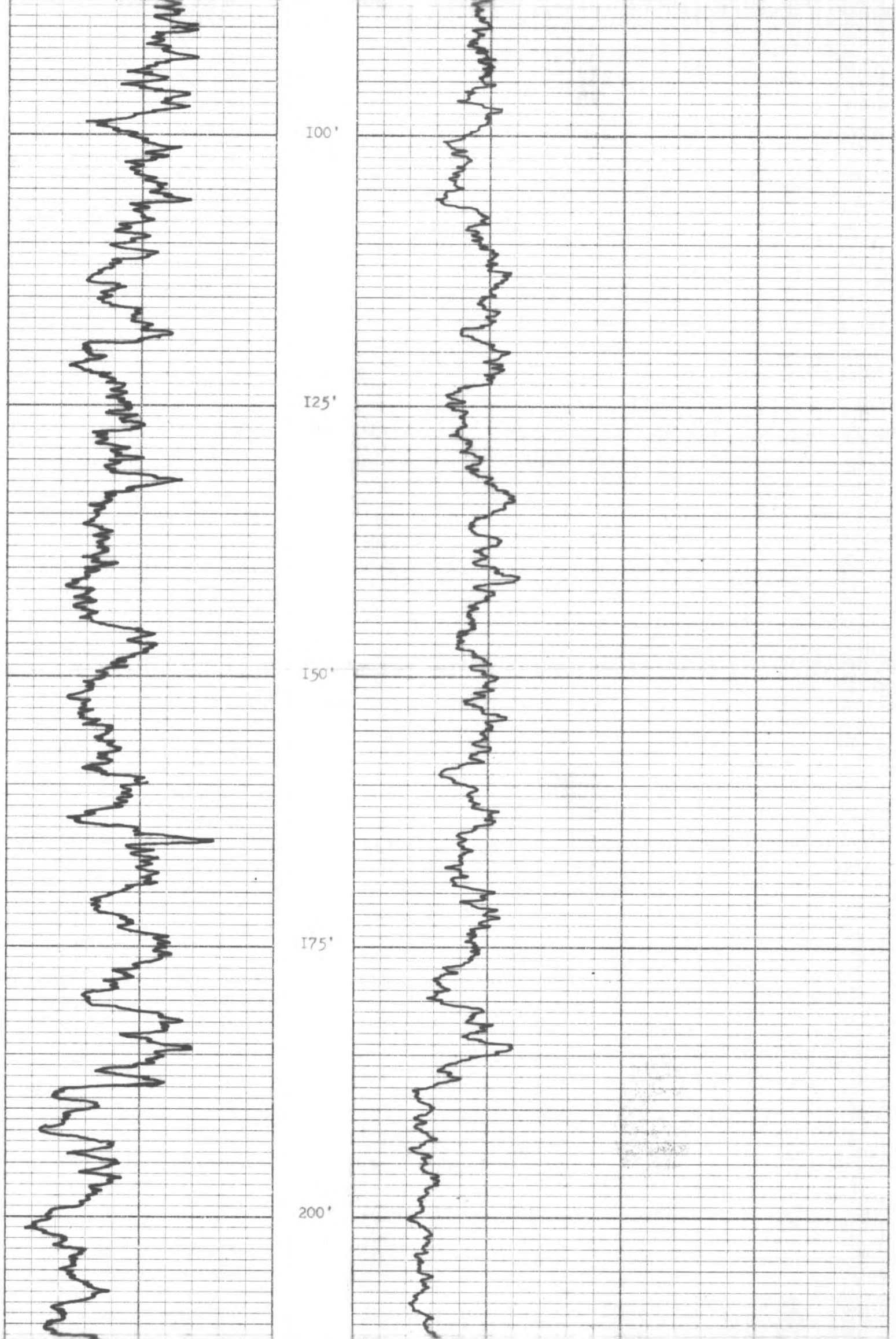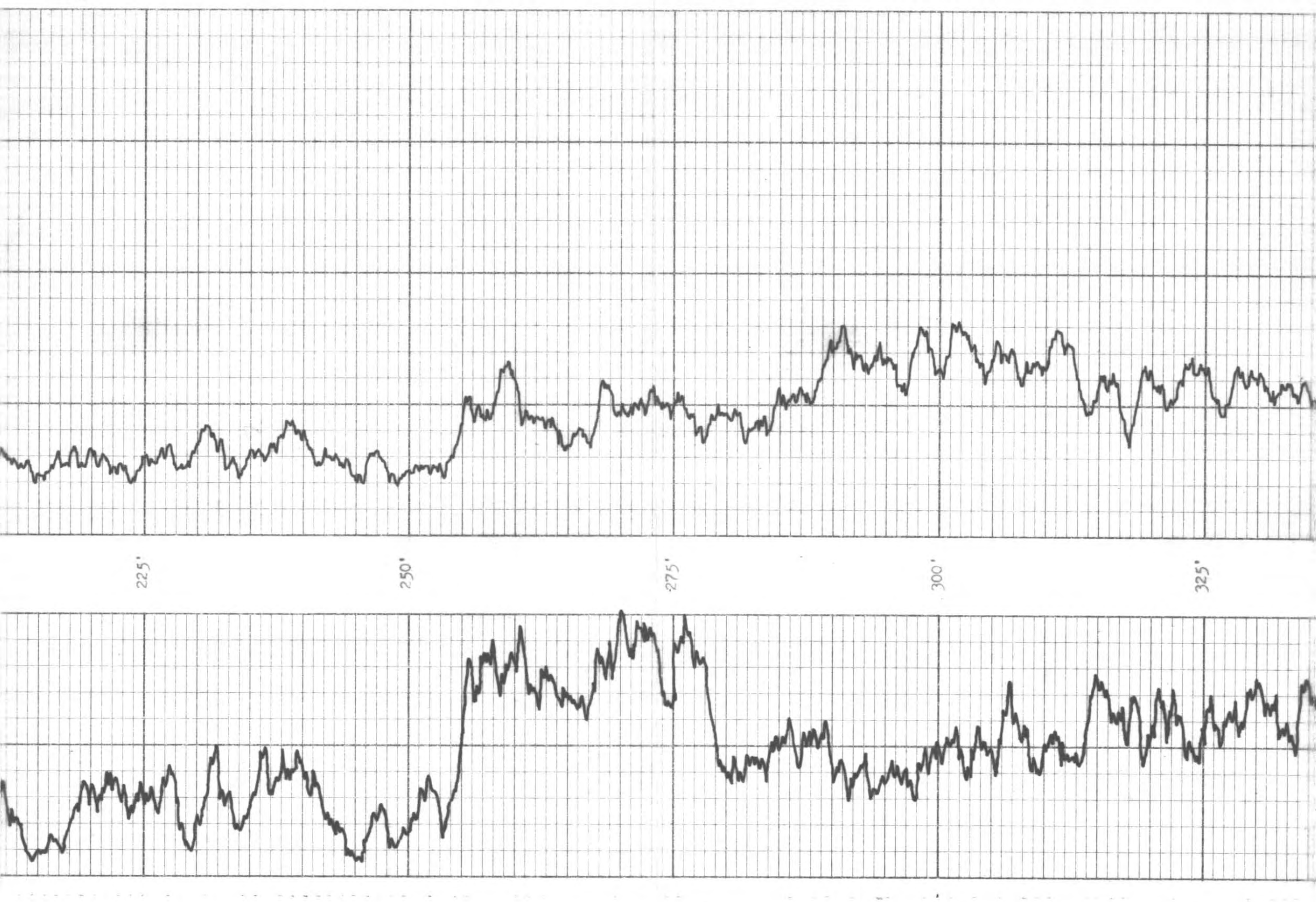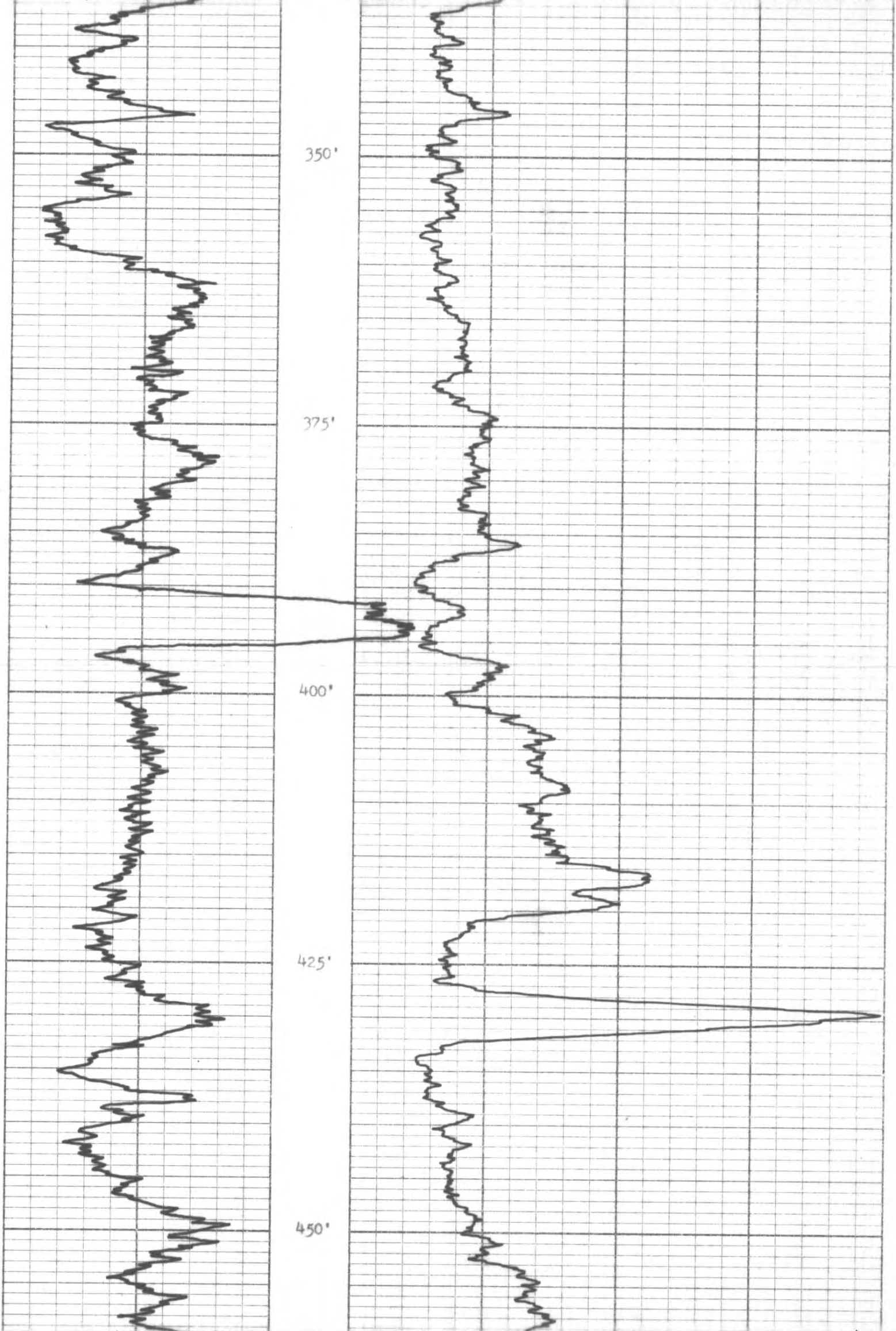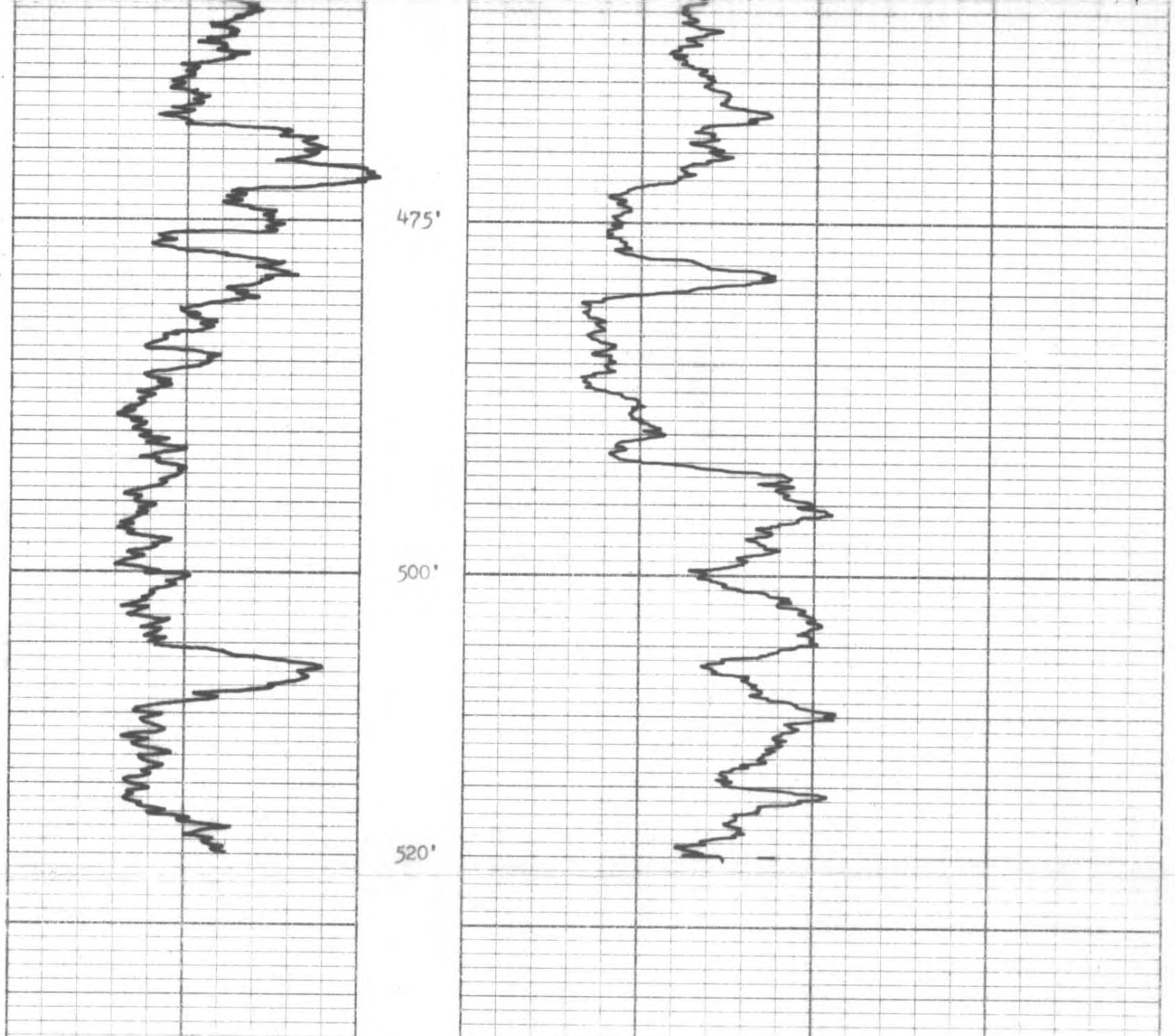Final run not possible due to hole condition so Gamma log next to neutron traced from log next to L.S.D..