BPB

DETAIL LOGS

GAMMA RAY H.R.D.

L.S.D.

COMPANY CYPRUS ANVIL.

BOREHOLE # T -77 - I. Logged thru drill stem.

STATE British Columbia. **COUNTRY** Canada.

Permanent Datum Ground level **Elev** 4100 **Ft.**

Log measured from Ground level, zero **Ft. above P.D.**

Drilling measured from Ground level, zero **Ft. above P D.**

Run No. / Depth Scale	I / 2':I"		
Date	22nd July 1977		
First Reading	235'		
Last Reading	165'		
Interval Measured	70'		
Casing BPB			
Casing Driller			
Depth Reached	270.6'		
Bottom Driller	271'		
Mud Nature	Natural		
S.G. / Viscosity			
Bit Size 1	4 3/4" to 45'	to	to
2	3 7/8" to T.D.	to	to
3	to	to	to
Casing Size 1	to	to	to
2	to	to	to
Rm @ Meas Temp.	@	@	@
Rmf @ Meas Temp.	@	@	@
Rmc @ Meas Temp.	@	@	@
BHT			
Operating Time	2hrs.		
Truck No.	27 / 4		
Recorded By	A.Anthony.		
Witness			

fold here

REMARKS

Changes in Mud Type or Additional Samples

Date		
Sample No.		
Depth – Driller		
Type Fluid in Hole		
Dens.		
Visc.		
ph.		
Fluid Loss	ml	
Source of Sample		
Rm @ Meas Temp.	@ °F	@ °F
Rmf @ Meas Temp.	@ °F	@ °F
Rmc @ Meas Temp.	@ °F	@ °F
Source: Rmf / Rmc		
Rm @ BHT	@ °F	@ °F
Rmf @ BHT	@ °F	@ °F
Rmc @ BHT	@ °F	@ °F

Scale Changes

Type Log	Depth	Scale Up Hole	Scale Down

Equipment Data

Run No.	Tool Type	Tool Position	Other

Logging Data

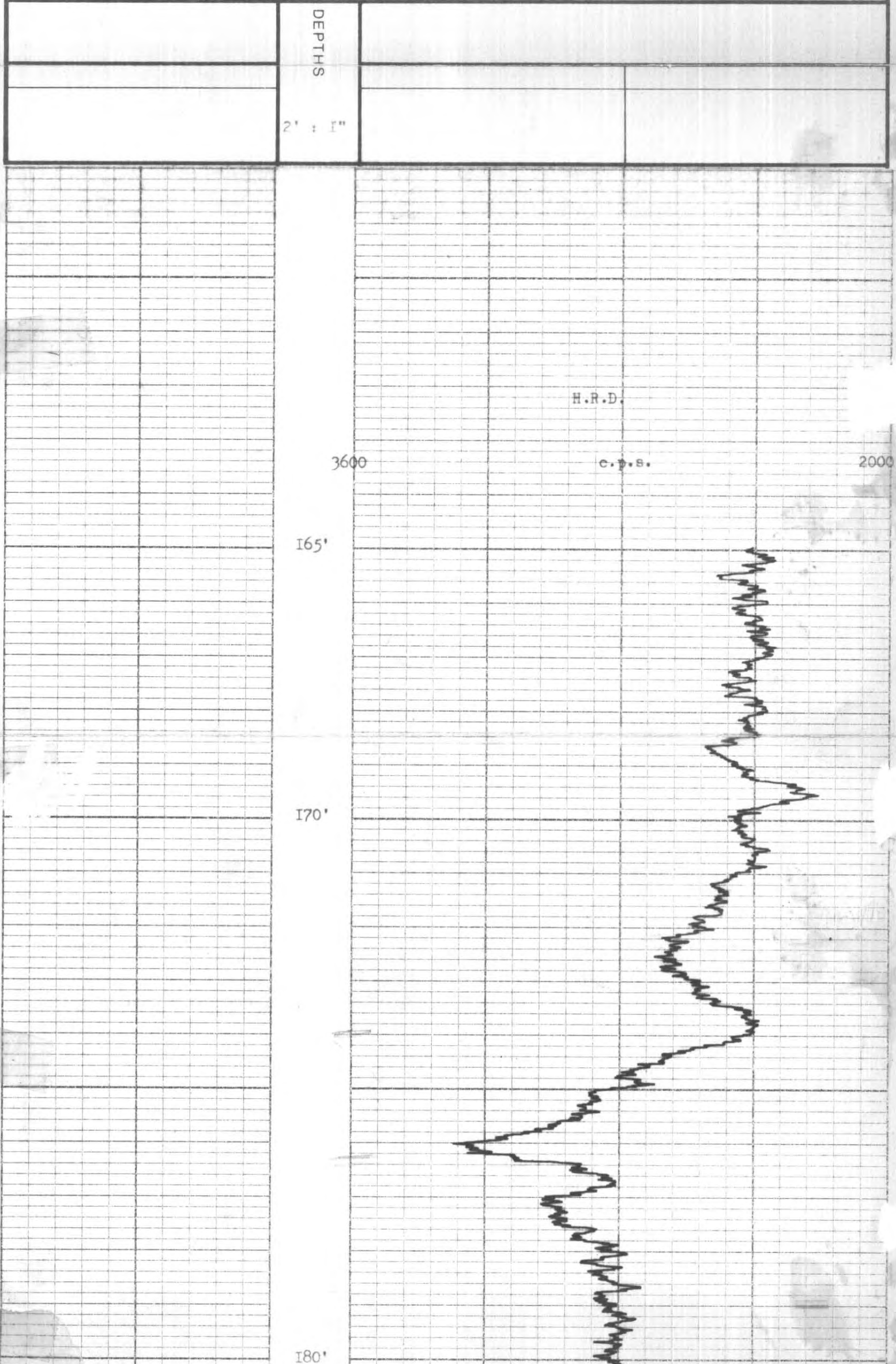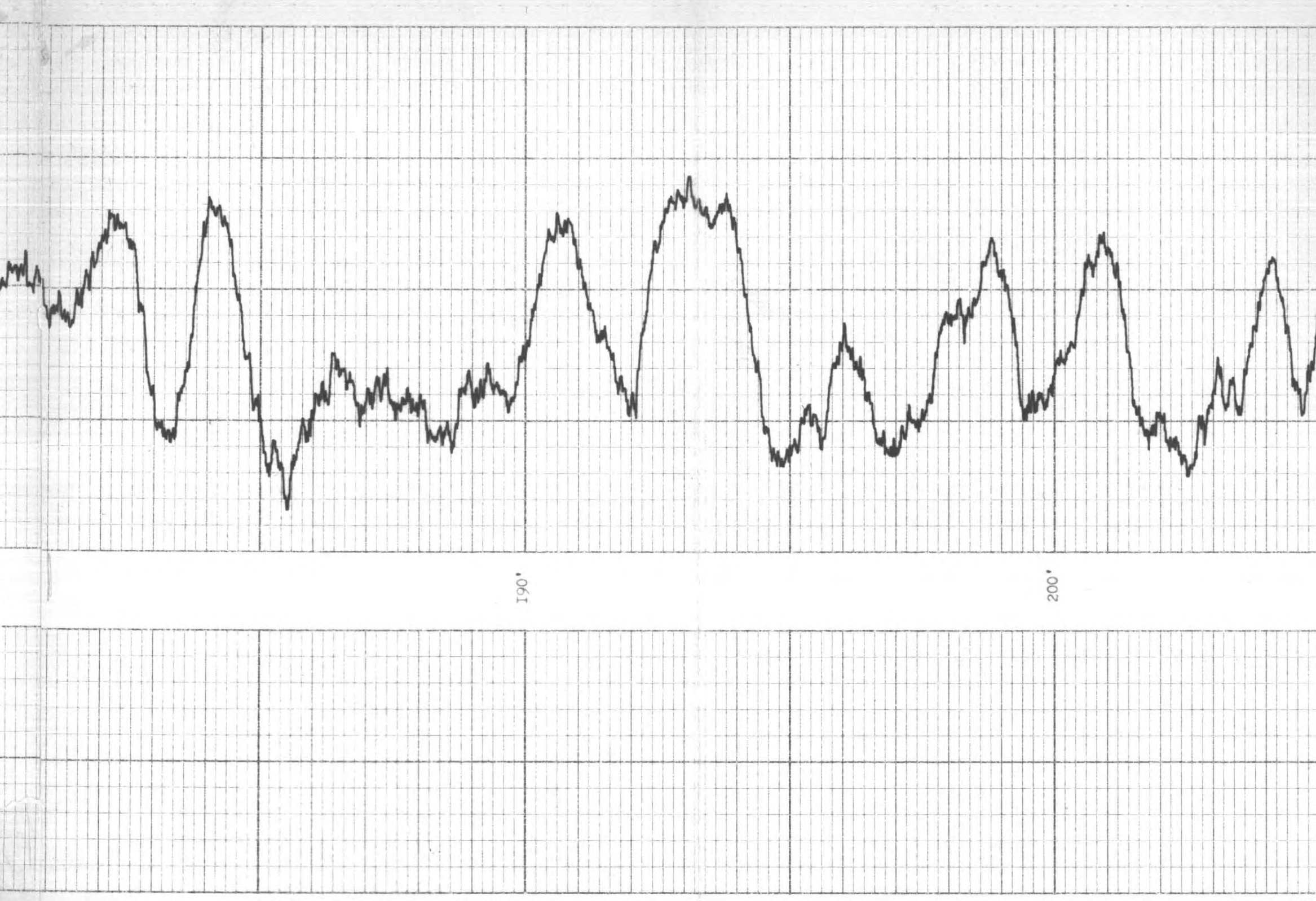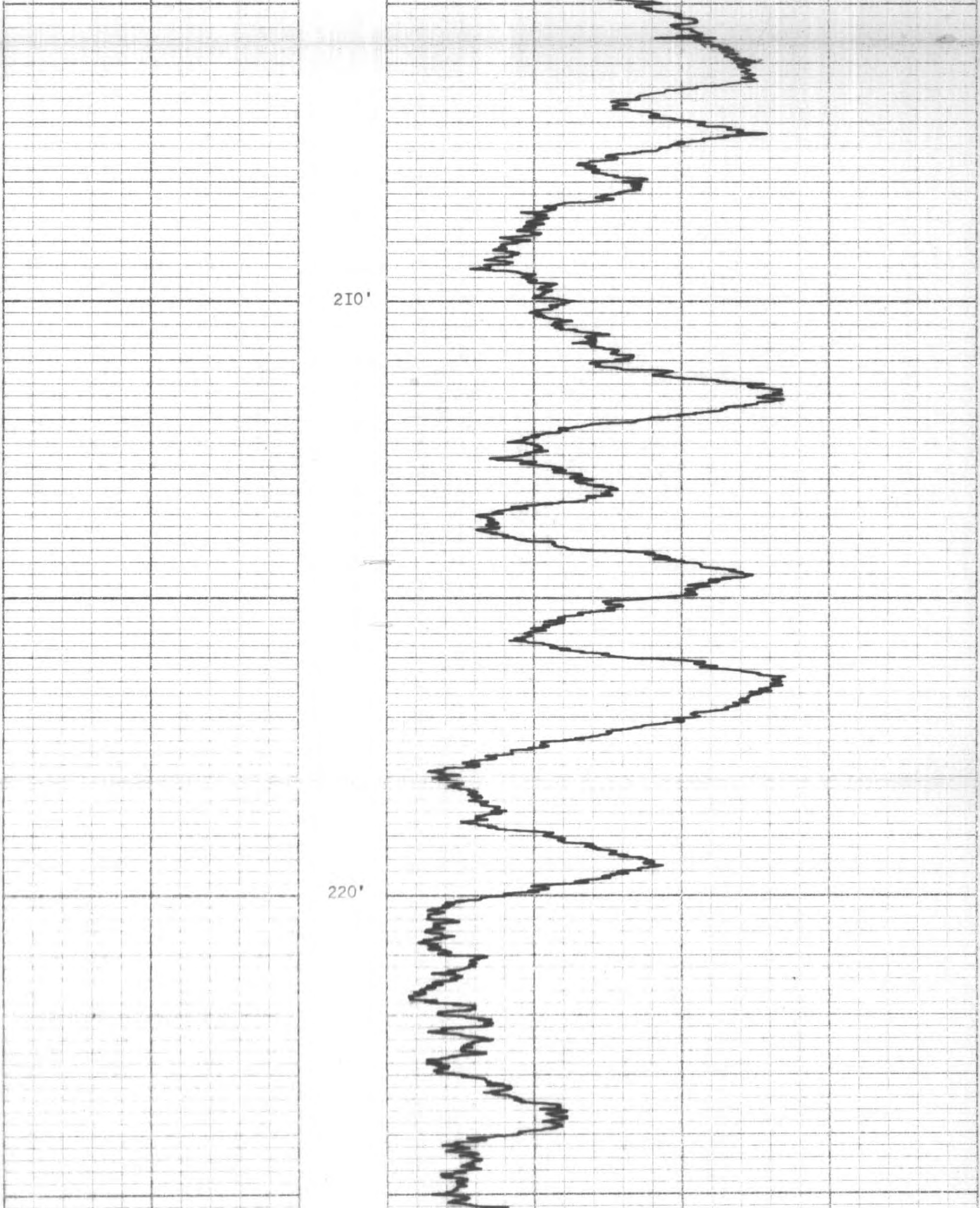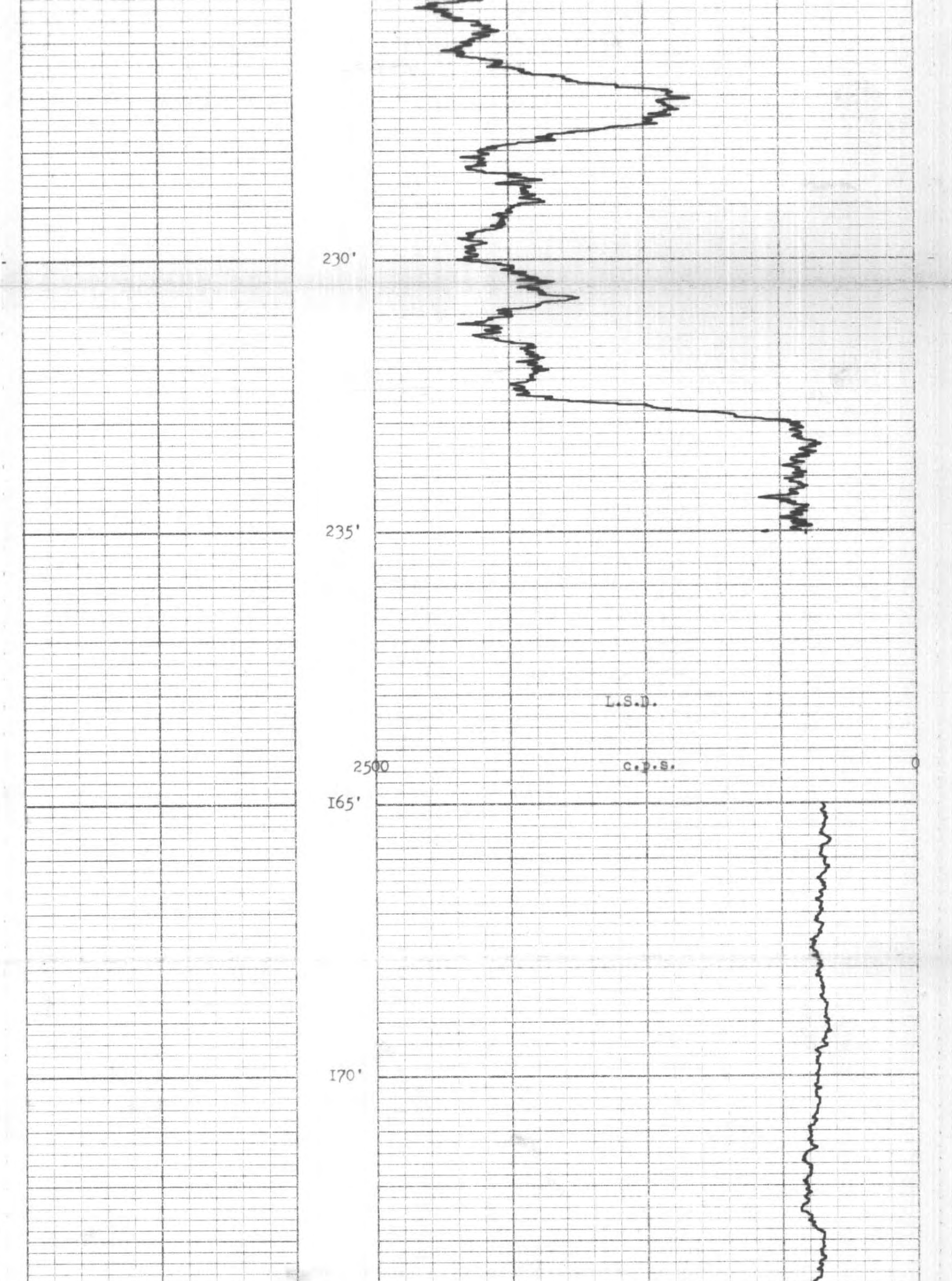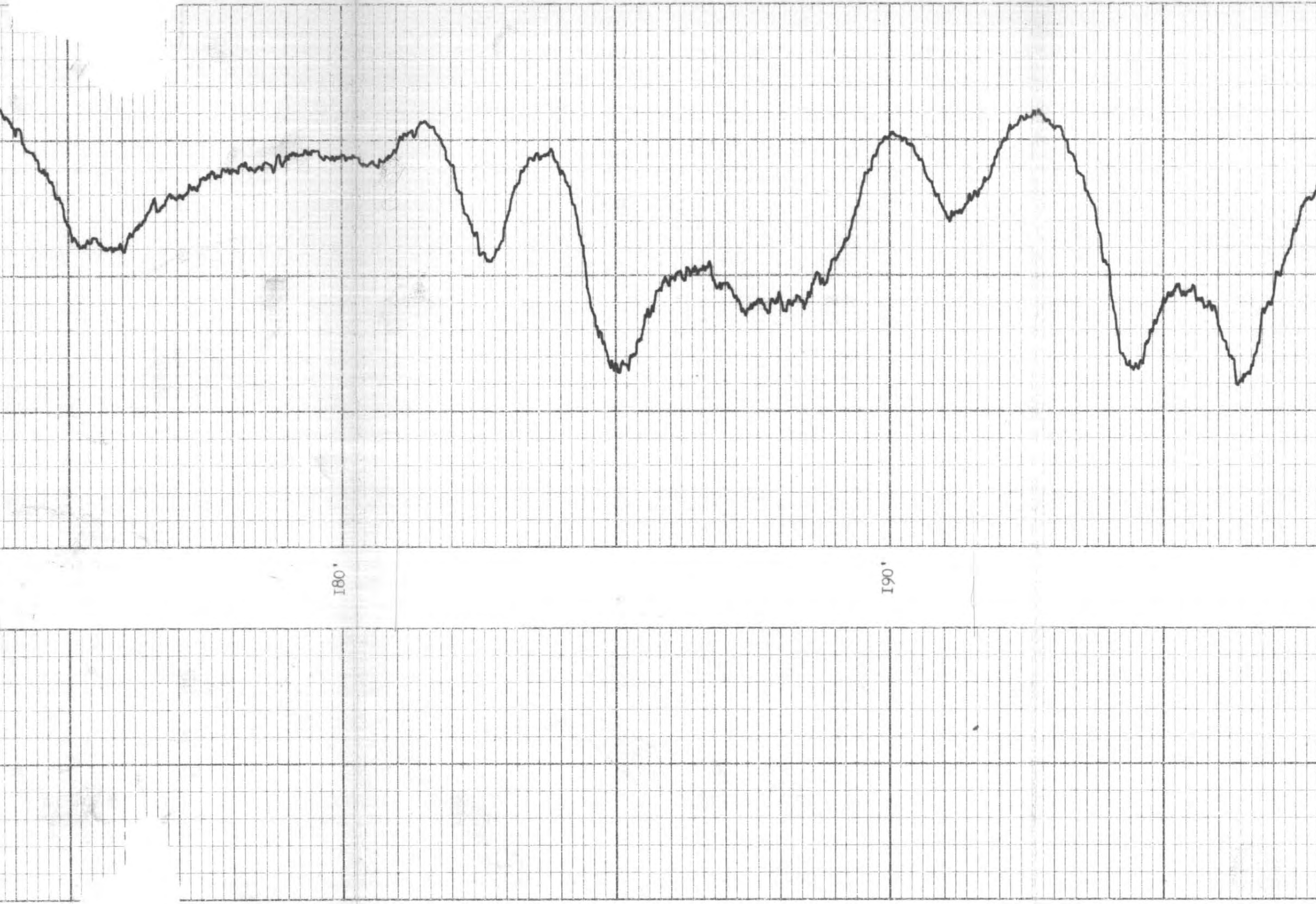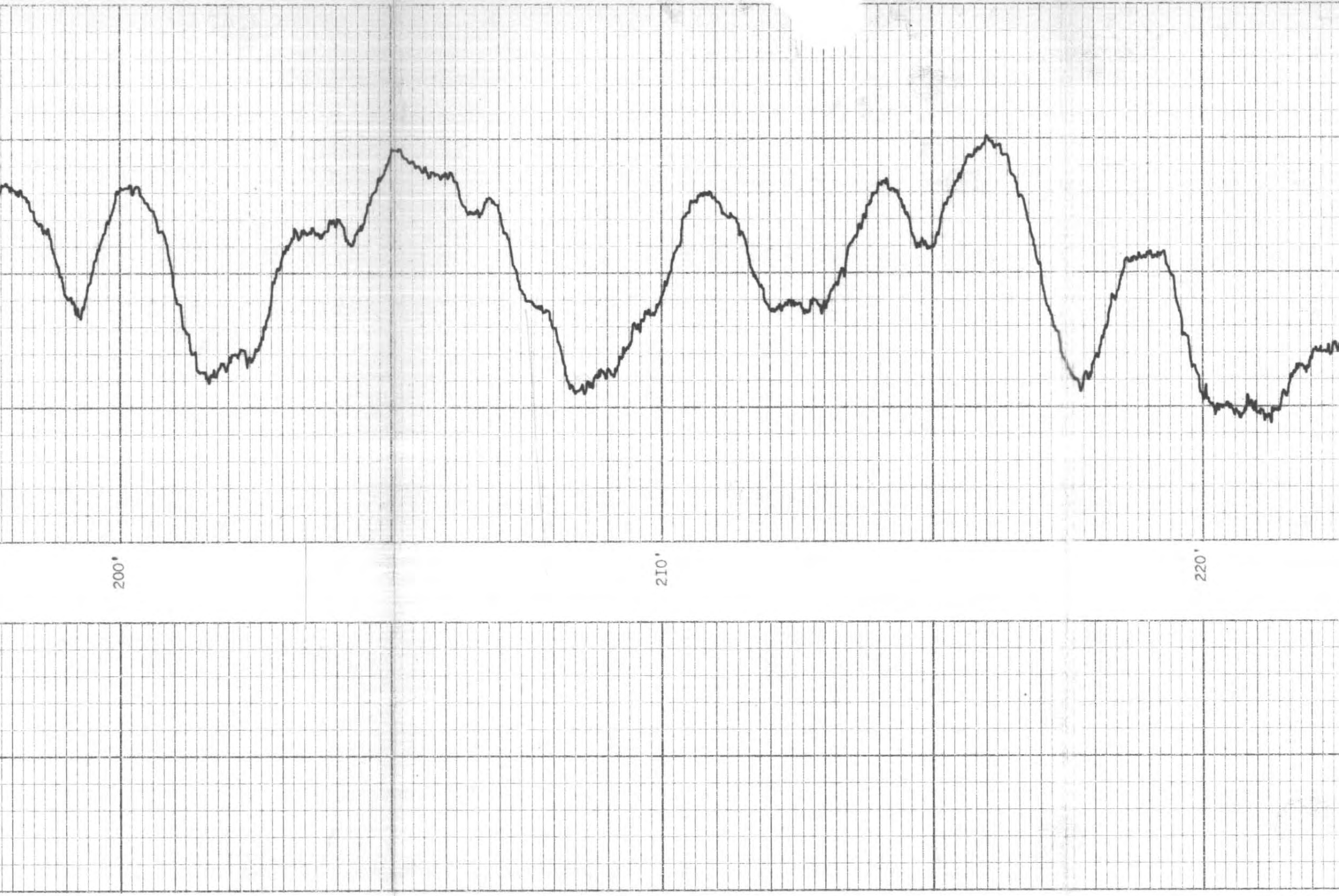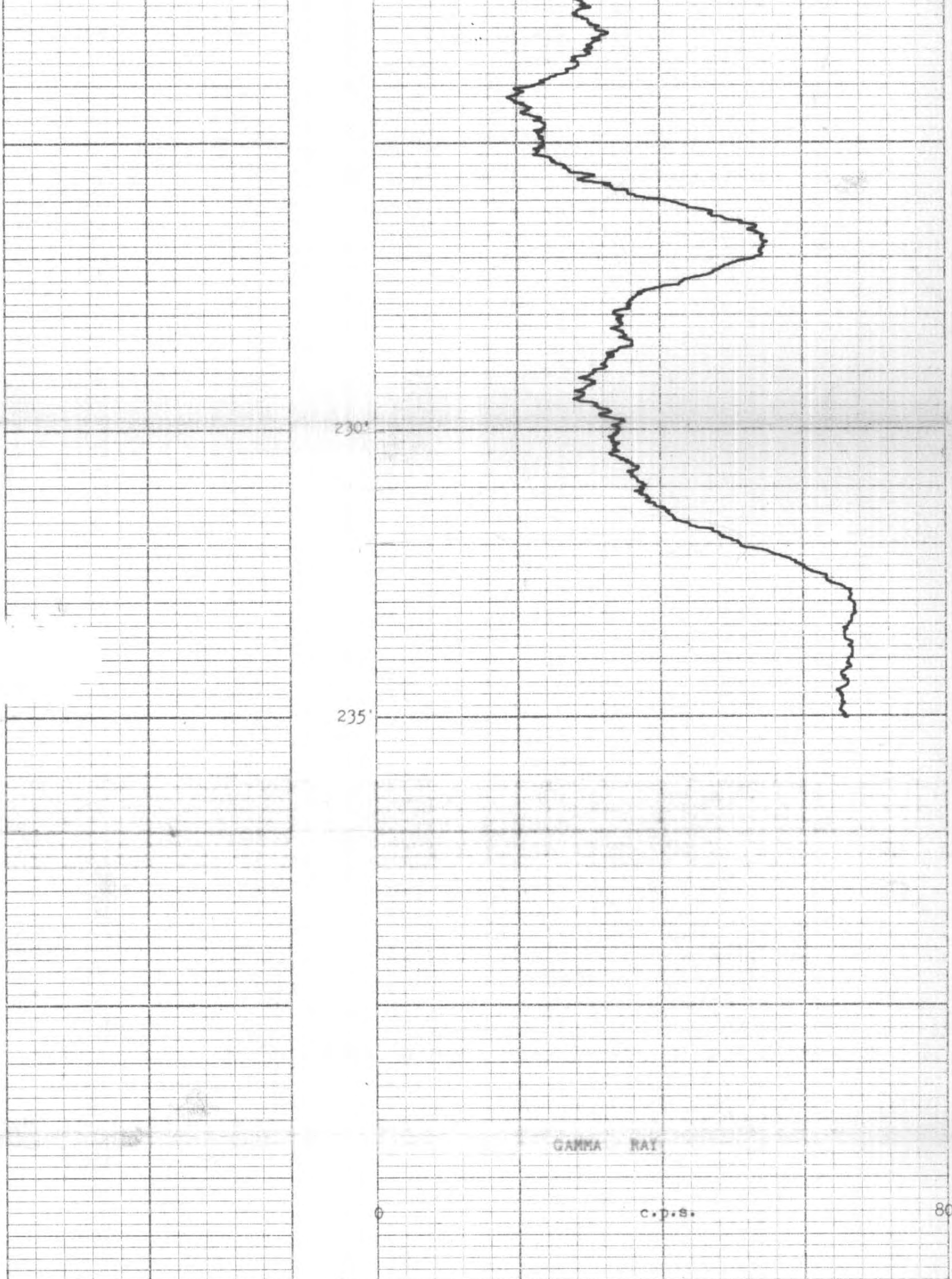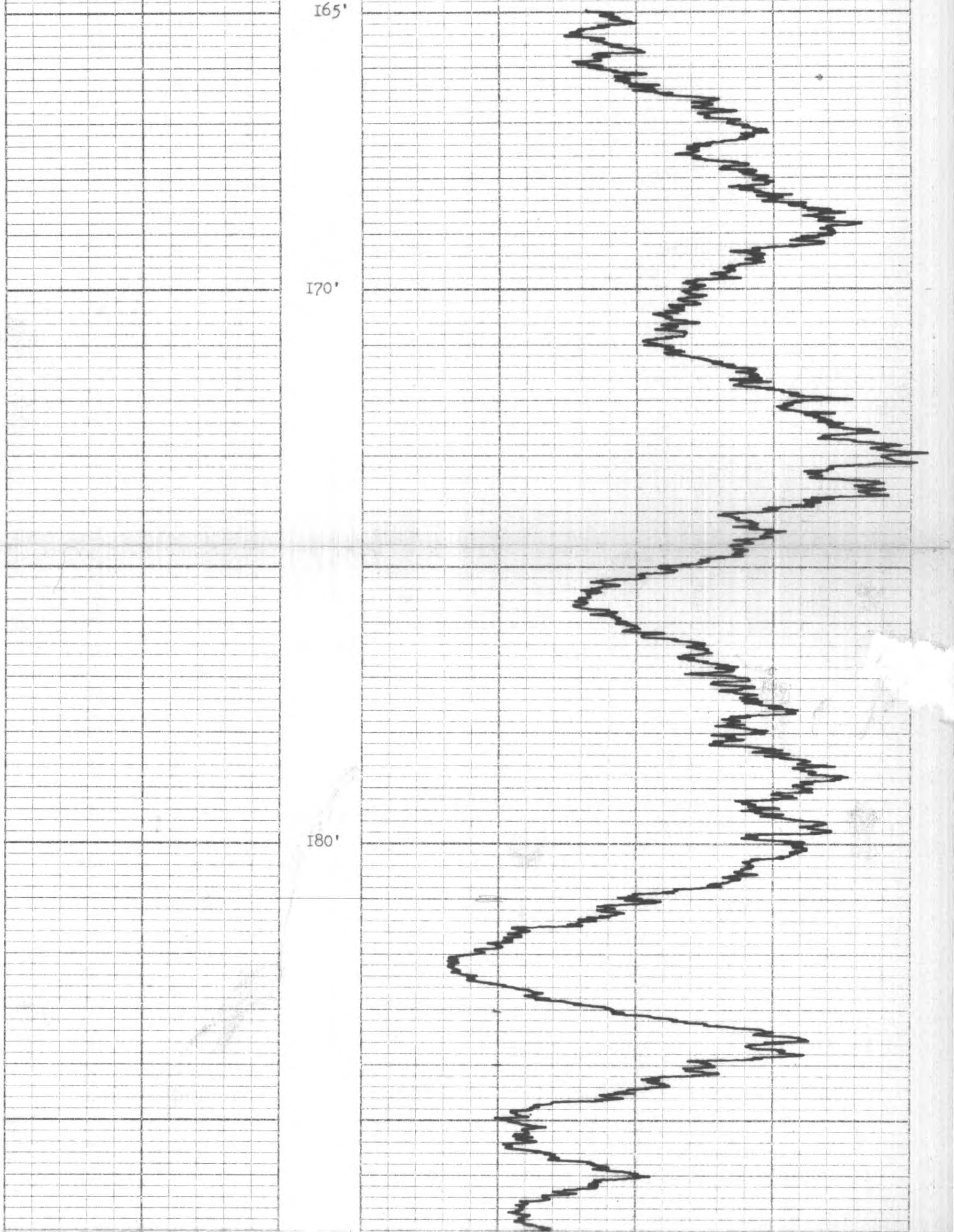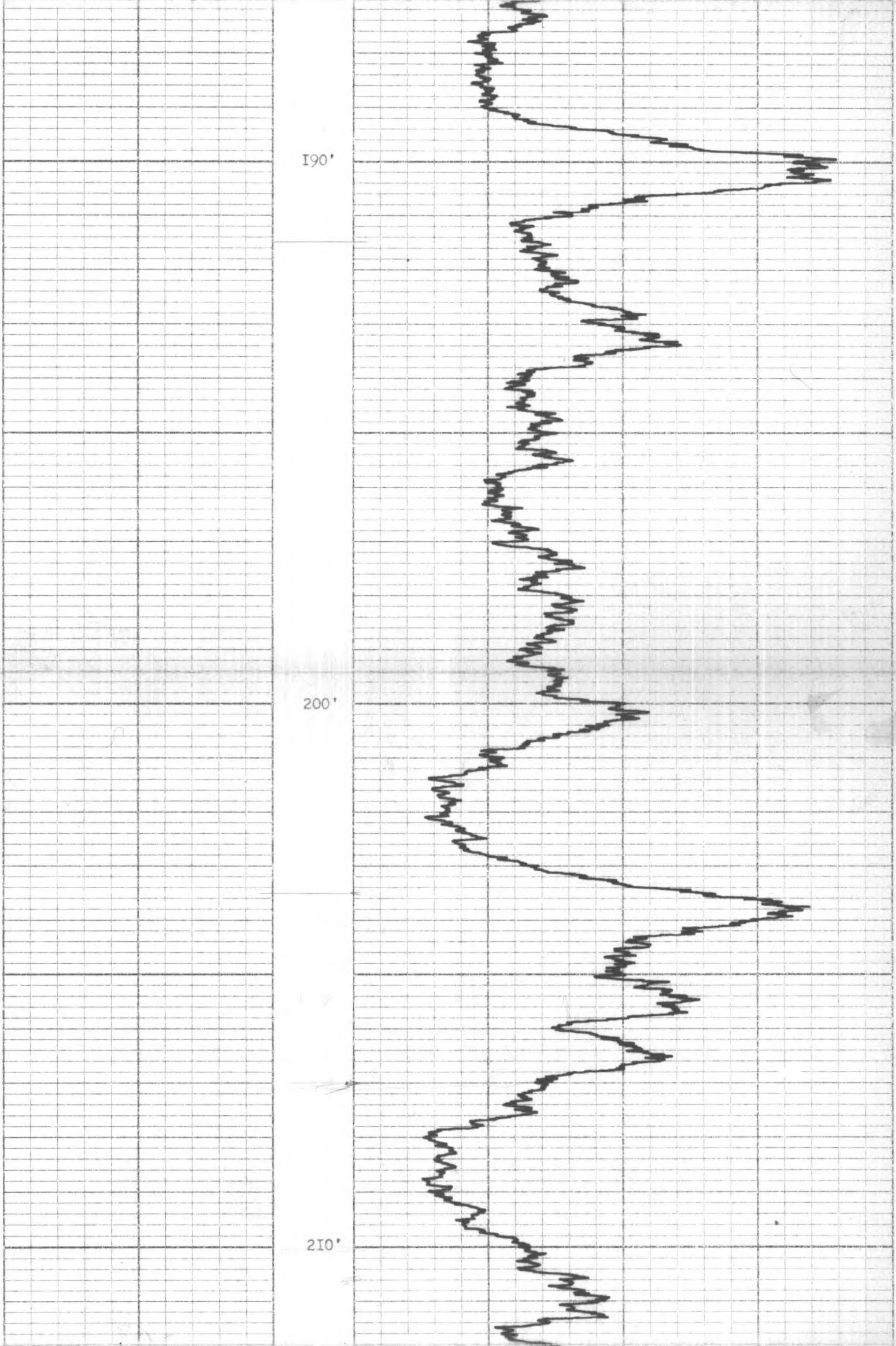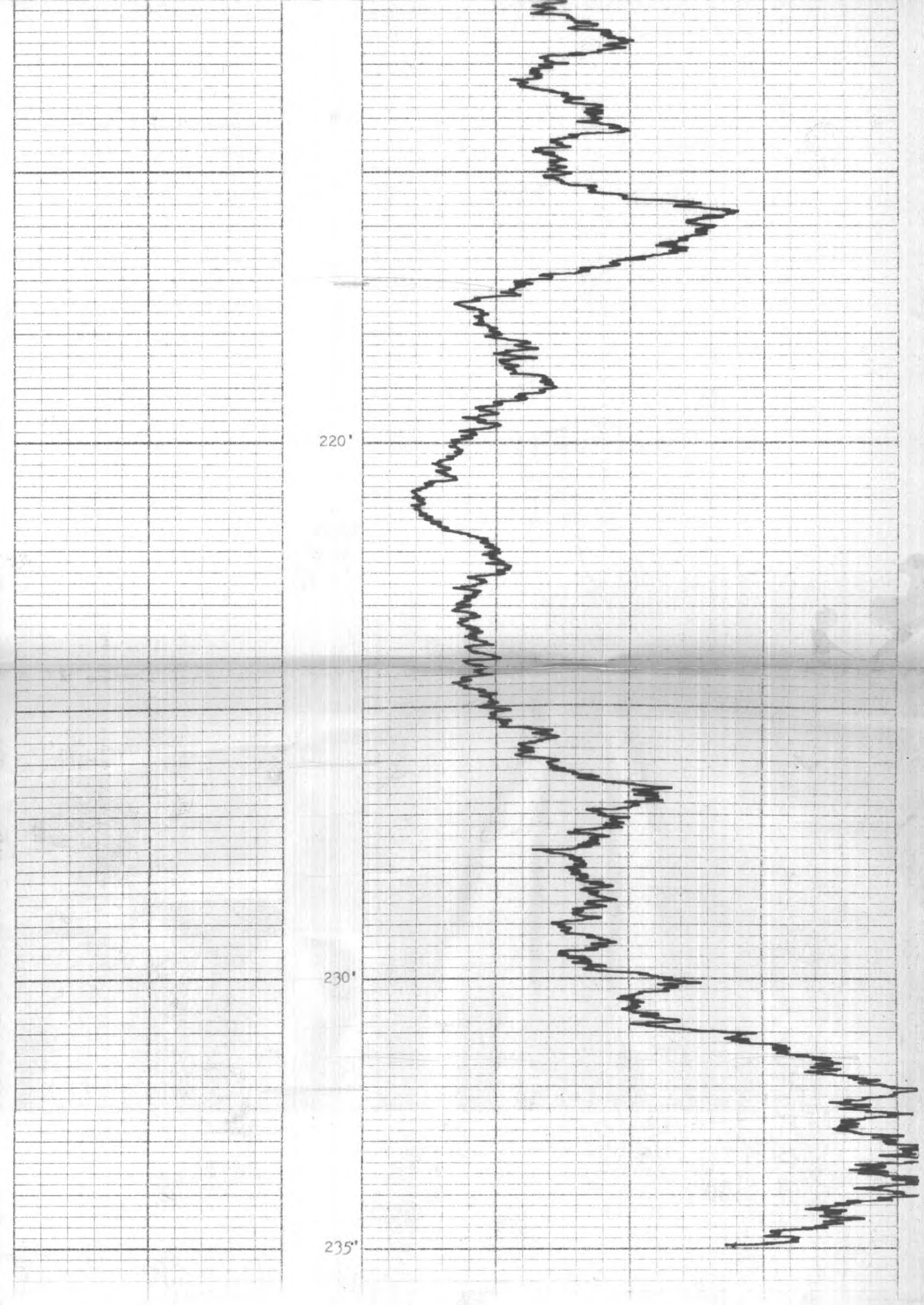Log	Depths From	Depths To	Speed Ft/min.	T.C. Sec.	Norm.	Sonde No.	Source Number
H.R.D.	235'	165'	7.5	I	Out	90	C - 2
L.S.D.	235'	165'	7.5	I	Out	90	[illegible] - 50
Gamma	235'	165'	7.5	2	Out	8	-----