92H-7,10
Tulameen
Electro logs
(Holes 1-7)

810424

BPB

GENERAL LOGS.
GAMMA RAY. L.S.D.
NEUTRON - NEUTRON.

COMPANY CYPRUS ANVIL.
BOREHOLE # T - 77 - I. Logged thru drill stem.
STATE British Columbia. **COUNTRY** Canada.

Permanent Datum Ground level. **Elev** 4I00 **Ft.**
Log measured from Ground level, zero **Ft. above** **P.D.**
illing measured from Ground level, zero **Ft. above** **P.D.**

.o	I		
Depth Scale	I0';I"		
Date	22nd July I977		
First Reading	270'		
Last Reading	0'		
Interval Measured	270'		
Casing BPB			
Casing Driller			
Depth Reached	270.6'		
Bottom Driller	27I'		
Mud Nature	Natural		
S.G.			
Viscosity			
Bit Size 1	4 3/4" to 45'	to	to
2	3 7/8" to T.D.	to	to
3	to	to	to
Casing Size 1	to	to	to
2	to	to	to
Rm @ Meas Temp.	@	@	@
Rmf @ Meas Temp.	@	@	@
Rmc @ Meas Temp.	@	@	@
BHT			
Operating Time	1½ hrs.		
Truck No.	27 / 4		
Recorded By	A.Anthony.		
Witness			

fold here

REMARKS

Changes in Mud Type or Additional Samples

Date	Sample No.			
Depth – Driller				
Type Fluid in Hole				
Dens.	Visc.			
ph.	Fluid Loss		ml	
Source of Sample				
Rm	@ Meas Temp.	@ °F	@ °F	
Rmf	@ Meas Temp.	@ °F	@ °F	
Rmc	@ Meas Temp.	@ °F	@ °F	
Source: Rmf	Rmc			
Rm	@ BHT	@ °F	@ °F	
Rmf	@ BHT	@ °F	@ °F	
Rmc	@ BHT	@ °F	@ °F	

Scale Changes

Type Log	Depth	Scale Up Hole	Scale Down

Equipment Data

Run No.	Tool Type	Tool Position	Other

Logging Data

Log	Depths		Speed	T.C.	Norm.	Sonde No.	Source
	From	To	Ft/min.	Sec.			Number
L.S.D.	270'	7'	30	I	Out	.90	C - 50
Gamma	265'	0'	30	I	Out	8	-----
Neutron	265'	w.l.	30	I	Out	I8	N - 2479

Logged thru drill stem therefore no Cali;er log.

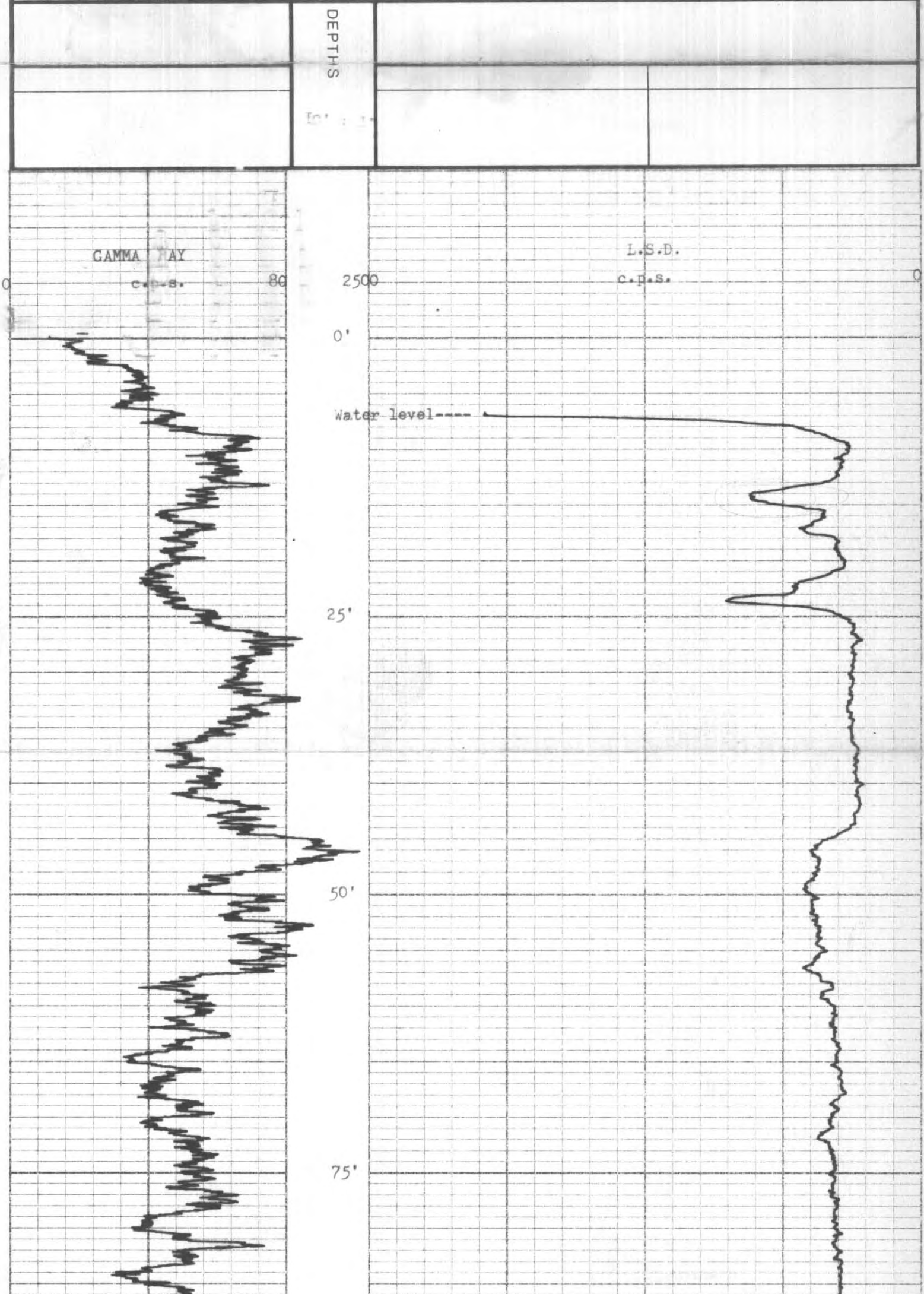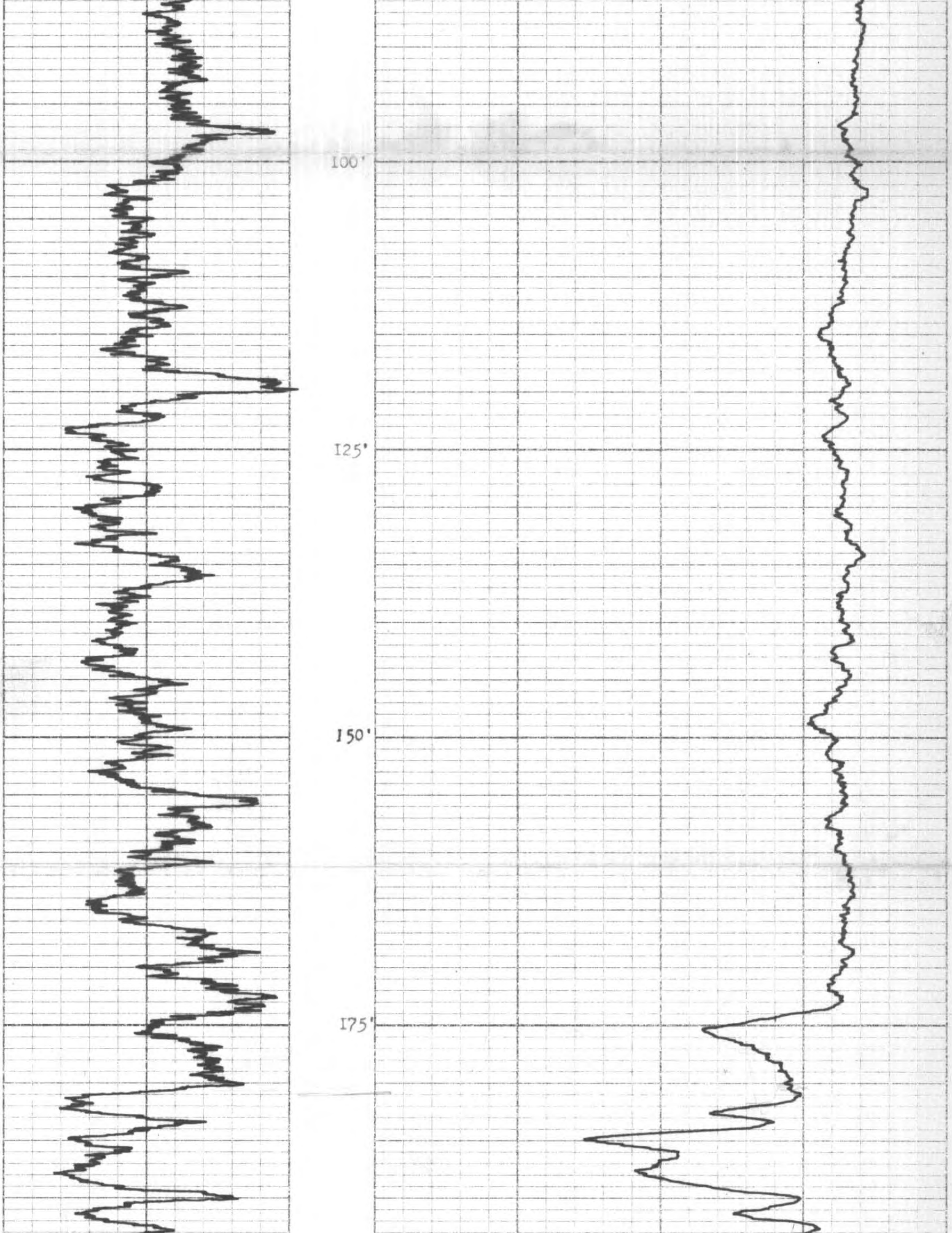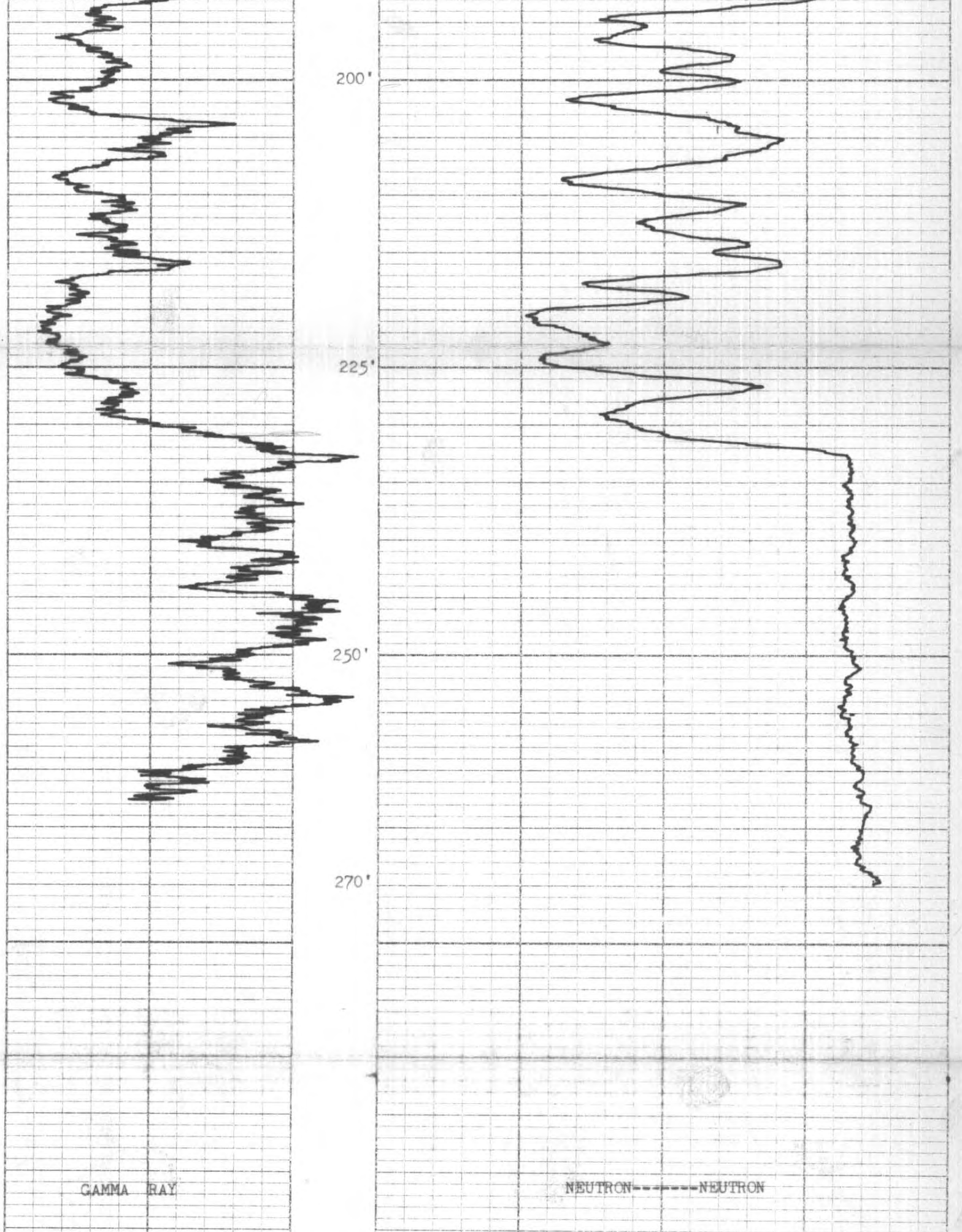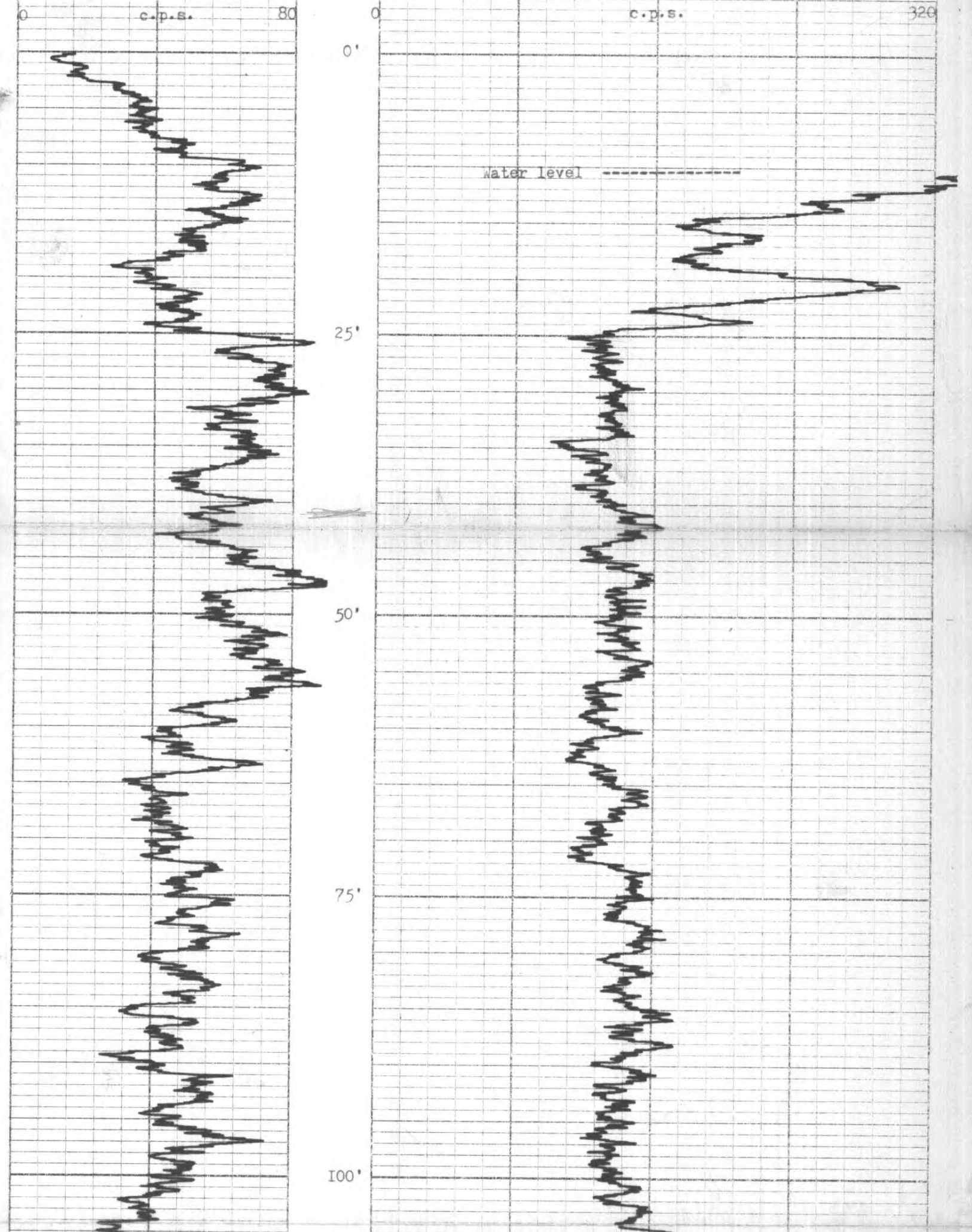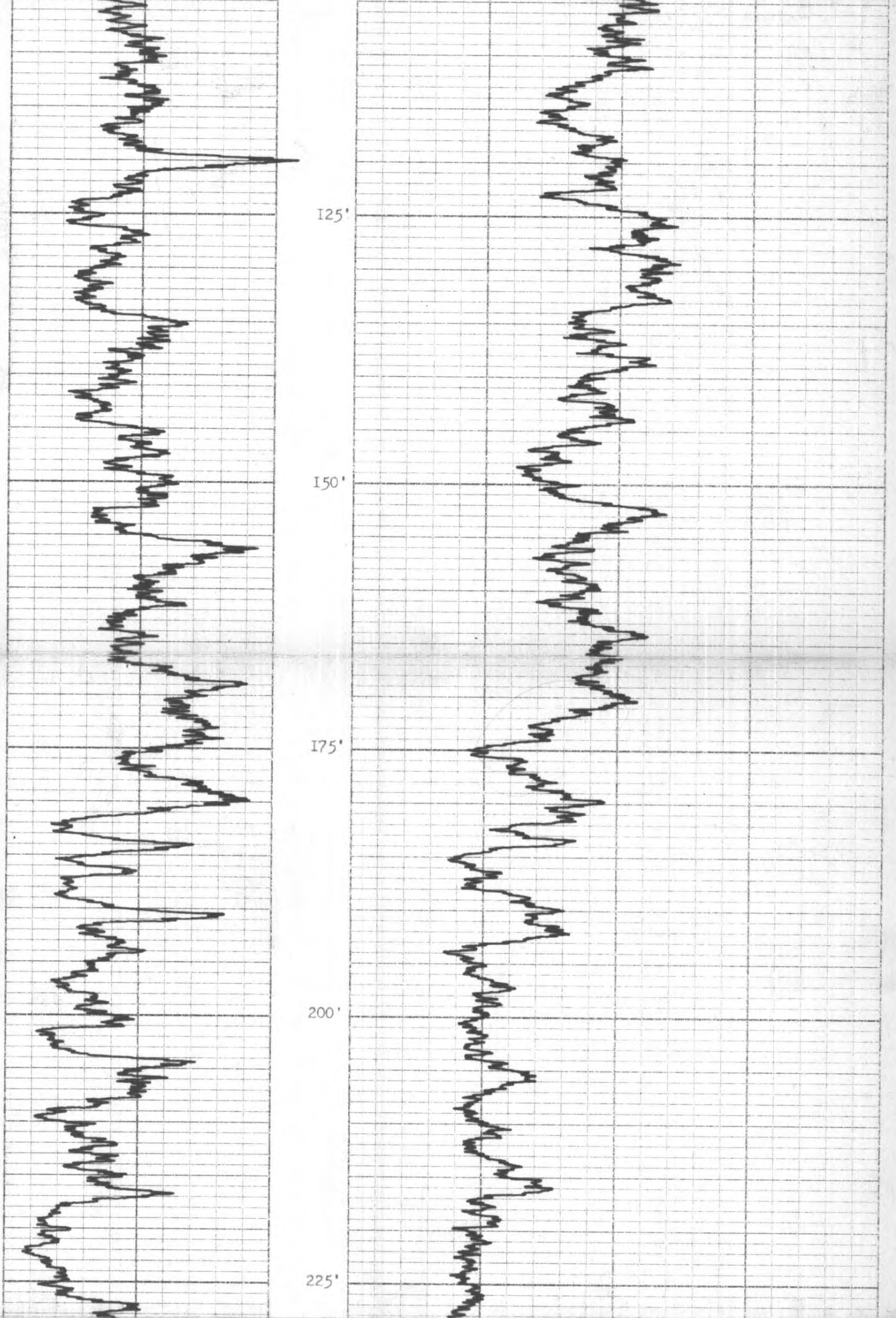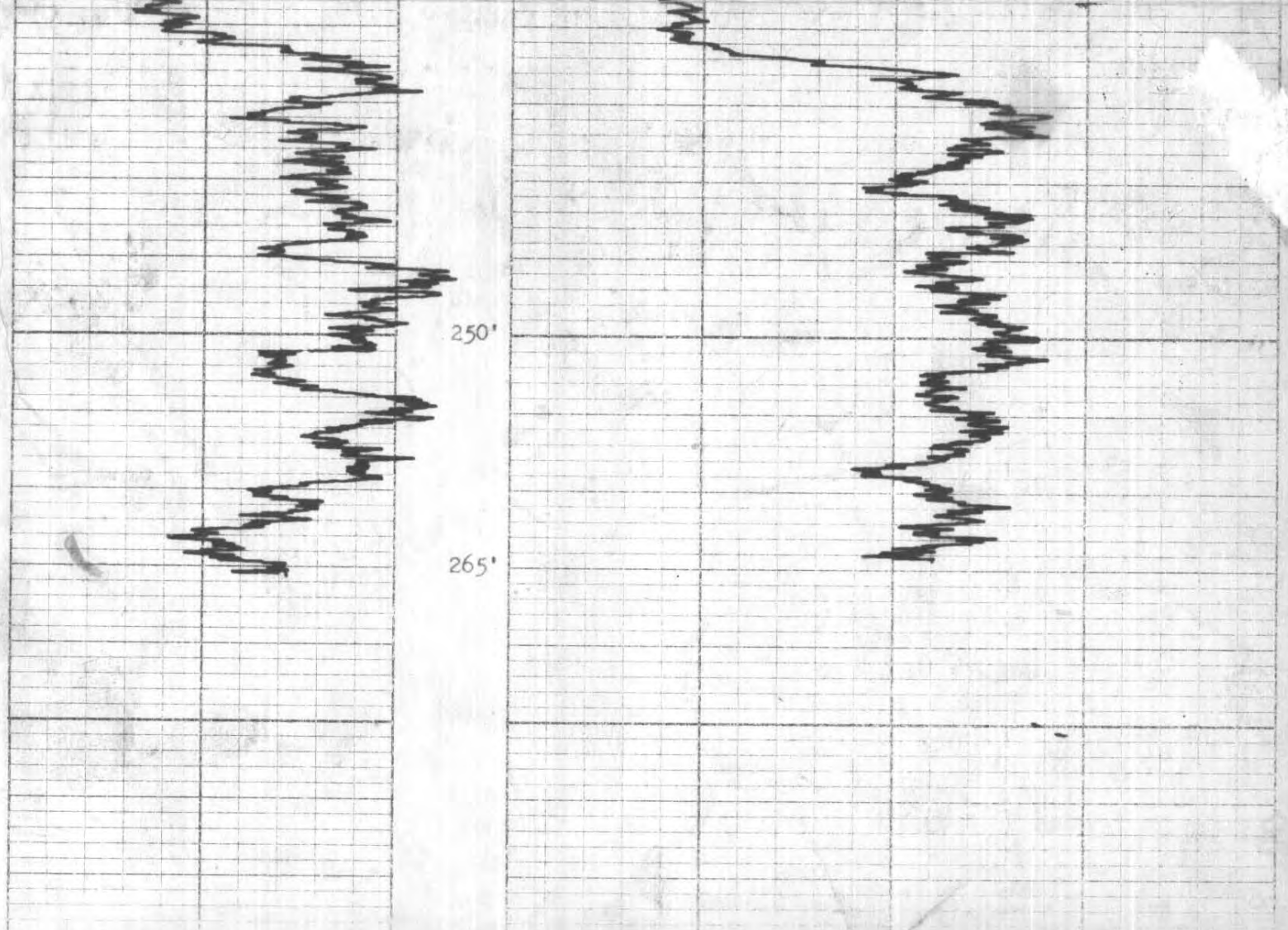1