





KODIAK MINES


DETAIL OF GEOLOGY
OVER ANOMALOUS GEOCHEMICAL
AREA

Scale: 1 in = 50 ft

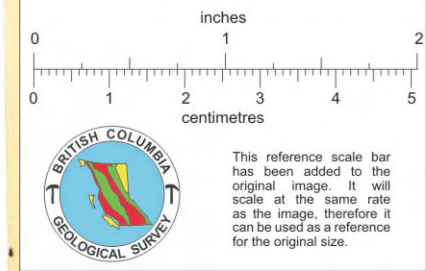
Legend:

- | | | | |
|-----------|---|----------------|---|
| Limestone |  | Rhyolite |  |
| Volcanics |  | Mineralization |  |

Copper Content
in Soil above
50 PPM.

Fault 

Drawn by W. Jellie
1966



NAHWITTI LAKE

