

92L
Property Submitted
Port Alice Area

810387

JS → CCM → File
JP
CM

CYPRUS EXPLORATION CORPORATION, LTD.
510 WEST HASTINGS STREET
VANCOUVER 2, BRITISH COLUMBIA
TELEPHONE: 683-9304

January 8, 1971

Mr. Douglas Nealy,
#103 - 711 Queens Avenue,
New Westminster, B.C.

Dear Mr. Nealy:

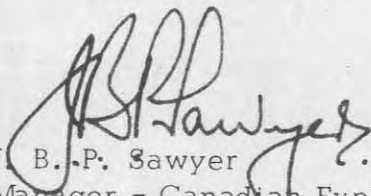
Thank you for your letter of December 7 regarding your copper prospect in the Port Alice area on Vancouver Island.

From your description of the mineralized zone and the nature of the occurrence it seems unlikely that this situation would be **big** enough to interest Cyprus, however I would be happy to discuss this with you further at your convenience, and perhaps make a field examination. If you are interested in meeting to discuss this further, perhaps you could come into the office sometime. Since we are frequently out of town, it would be best if you could telephone ahead of time to make sure that we are here to meet with you.

We thank you for your interest in Cyprus Exploration Corporation.

Yours very truly,

CYPRUS EXPLORATION CORPORATION LTD.


J. B. P. Sawyer
Manager - Canadian Exploration

JBPS:rj

RECEIVED
JAN 6 - 1971
REGISTRY

#103-711 Queens Avenue
New Westminster, B. C.

December 7, 1970

Dear Sir:

This letter is in response to your advertisement in "THE NORTHERN MINER" inviting submission of properties for examination.

The property in question is located in the Port Alice area on Vancouver Island and consists of four claims surrounded by "open ground".

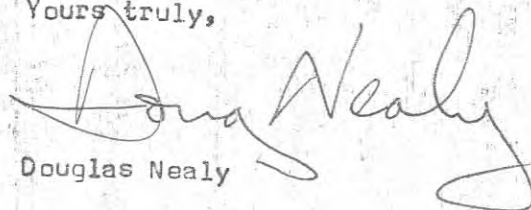
The mineralization is chalcopyrite disseminated in a carbonate rock. Chalcopyrite is also present in the host rock (meta andesite?) The mineralized zone has been exposed by a rock slide. This zone strikes across the slide but its lateral extent is hidden by overburden. Four chip samples were assayed and the results are enclosed.

Government geological maps are not available for this area, however, an airborne magnetometer survey was completed by the G. S. C. in 1962.

The property is jointly owned by myself (50%) and Phil Garraway (50%) of North Vancouver, B. C. We are interested in further developing this property through a negotiated option agreement.

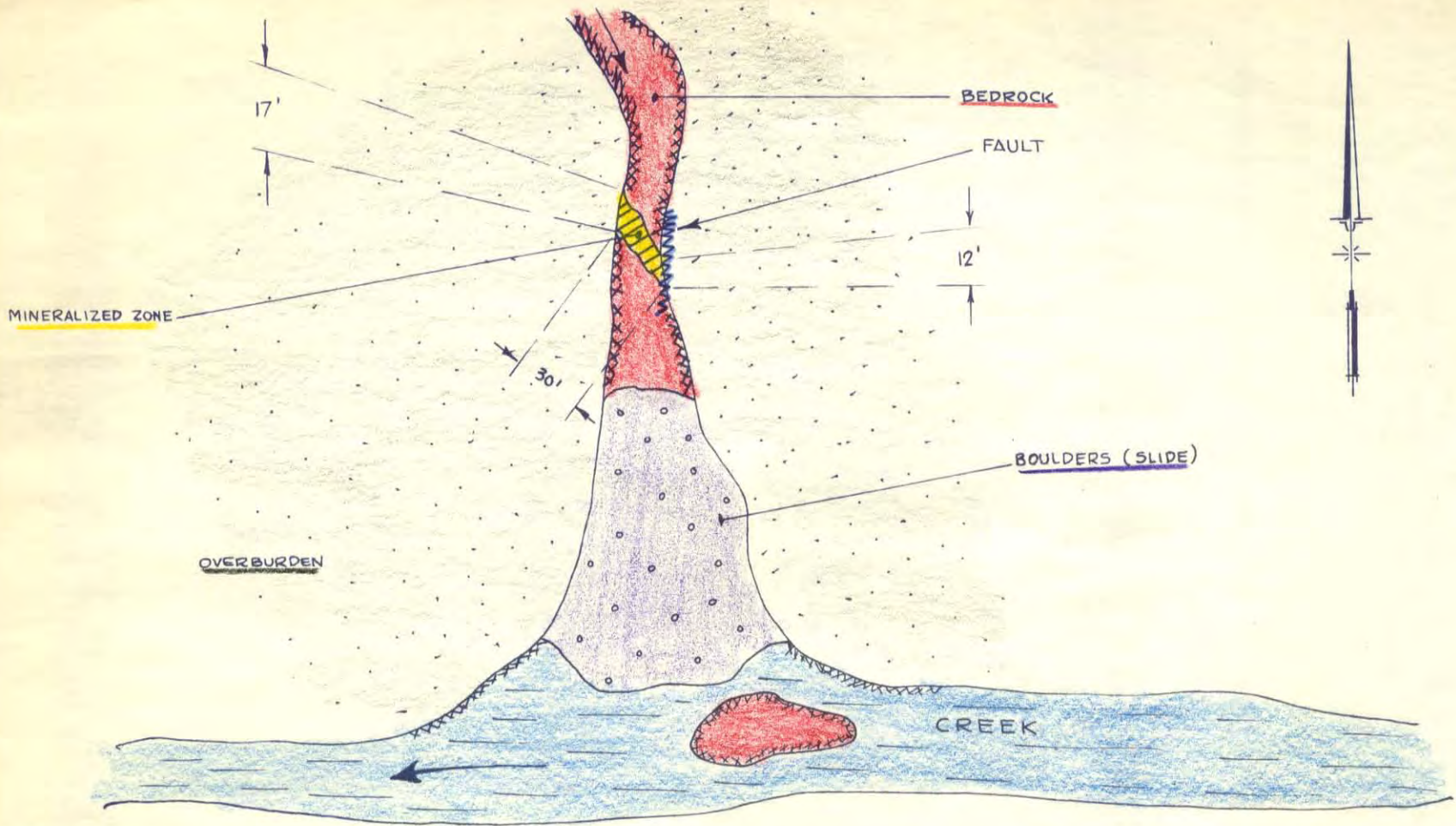
For further information, please contact D. Nealy at the above address.

Yours truly,

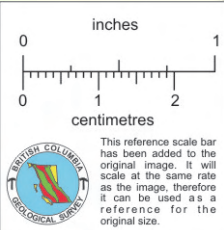


Douglas Nealy

Enclosure
DEN/pg

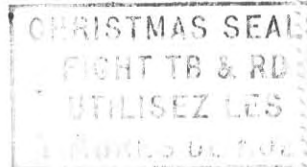


Scale: 1" = 60'



SKETCH MAP
 PORT ALICE AREA
 VANCOUVER ISLAND
 B.C.

#103-711 Queens Ave,
New Westminster,
B.C.



Canada 6

Cyprus Exploration Corp.,
510 W Hastings,
Van. 2

Property Submission :