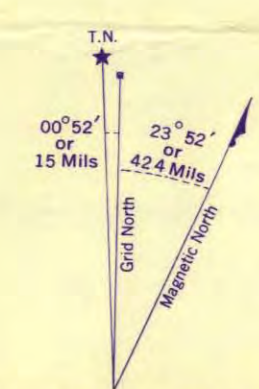
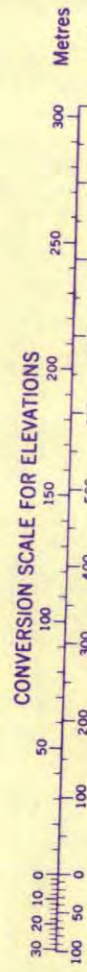


Refer to this Map as: 92 L/12 West Half EDITION 2 ASE SERIES A 721



Use diagram only to obtain numerical values. APPROXIMATE MEAN DECLINATION 1957 FOR CENTRE OF SHEET: Annual magnetic change 2.5 westerly

Surveyed and compiled by the Province of British Columbia. Aerial photography by the R.C.A.F. Cartography by the Department of Mines and Technical Surveys. Reproduced by the Army Survey Establishment, R.C.E. Second edition published by the A.S.E. 1958.

QUATSINO RUPERT DISTRICT BRITISH COLUMBIA

Scale 1:50,000 1.25 Inches to 1 Mile approximately

MAGNETIC DECLINATION 94°44' EAST AT CENTRE OF MAP, 1957 Annual magnetic change 2.5 westerly

Table with grid reference information: TO GIVE GRID REFERENCE ON THIS SHEET, POINT HORIZONTAL CONTROL POINT, STANDARD MILITARY GRID REFERENCE.

REFERENCE

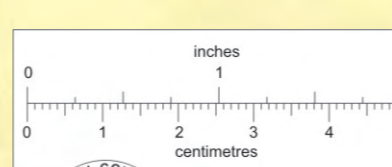
Table of symbols and their meanings for roads, railways, boundaries, and other features.

REFERENCE

Table of symbols and their meanings for buildings, schools, churches, and other structures.

Contour Interval 100 Feet Elevations in Feet above Mean Sea Level

Universal Transverse Mercator Projection North American Datum 1927



INDEX TO ADJOINING SHEETS

Index table showing adjacent sheet numbers and names.

NEVIN-BANNINGER SHEET SUN CLAIMS

QUATSINO 92 L/12 WEST EDITION 2 ASE

810373