

DYNASTY EXPLORATIONS LIMITED

Province B.C. NTS 92-P-8W

Preliminary Report of Property Examination

Property Name E. A. K. GROUP Principal Metals Cu
 Company Name Formerly Sunshine Group and formerly Nippon Mining
 and Address Owner: J. P. Kerr

Vendor J. P. Kerr

Location About 13 miles (by road) west from Little Fort, B.C. thence south 1/4 mile on Thuya Lake road, occurrence in road cut.

Recording Office Kamloops

Access By outombile from Little Fort, B.C.

Exploration record: including underground workings, drilling, trenching, geology, geophysics, geochem.	Year	Description	Amount
	1970	Geochem reportedly done by Nippon	

Geology, including:
 Mineralization Area underlain by coarse grained granite which is
 Widths intruded by a few phylite(?) dikes up to 4 or 5 feet
 Mode of occurrence wide. They strike NW and have steep dip. Granite is
 Country rock fresh appearing. Orth xls. are unaltered. Plag. xls.
 Structure slightly waxy. Bio. slightly chloritized. Fracturing
blocky. Rare grains of chalcopyrite and pyrite. Barren
quartz veins strike NW.

Assays

Sample	Width	Description	Au	Ag	Cu	Pb	Zn	MoS ₂	WO ₃
		Not sampled							


Possible Deals No deal sought

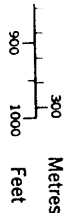
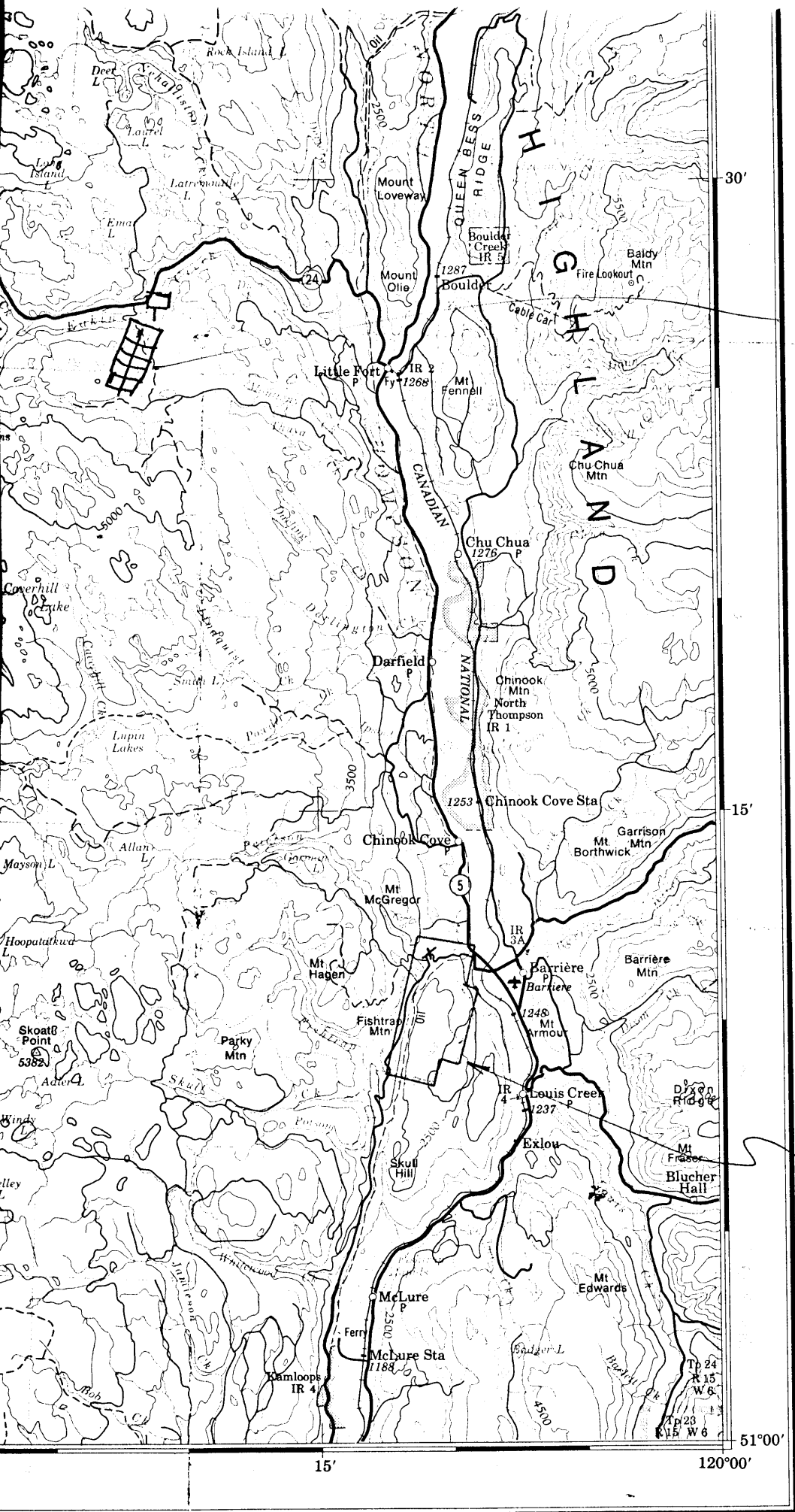
Conclusions: Property is not worthy of Dynasty's interest.

Recommendations No further action.

Attached copies:

- Claim Map
- 1:4 mile Topo
- 1:4 mile Geology
- 1:1 mile Aeromag.
- 1:4 mile Min.Occur.Map


 Signature
July 24, 1972
 Date



2 geochem values up to 800 ppm Cu

June 10, - EXPIRY

□ - sign - NEHALISTON PROVINCIAL FOREST.

EAK Group
Group - SUNSHINE
posts on side rd (to Thuis)
~ 1/4 mile from highway
visible on rd - floorcoat orange.

100,000 M. SQUARE IDENTIFICATION												
GRID ZONE DESIGNATION	10U											
	<table border="1"> <tr> <td>EN</td> <td>FN</td> <td>GN</td> <td rowspan="2">57</td> </tr> <tr> <td>EM</td> <td>FM</td> <td>GM</td> </tr> <tr> <td></td> <td>6</td> <td>7</td> <td></td> </tr> </table>	EN	FN	GN	57	EM	FM	GM		6	7	
EN	FN	GN	57									
EM	FM	GM										
	6	7										
TO GIVE A REFERENCE TO NEAREST 1000 METRES												
EXAMPLE:	AIRFIELD											
SQUARE. Read letters of 100,000 m. square	FN											
EASTING. Read number on grid line immediately to left of point	2											
Estimate tenths of a square from this line eastward to point.	4											
NORTHING. Read number on grid line immediately below point	0											
Estimate tenths of a square from this line northward to point.	5											
MILITARY GRID REFERENCE (to nearest 1,000 metres)	FN2405											
If reporting beyond 18° in any direction, prefix Grid Zone Designation as: 10U FN2405												

TEN THOUSAND METRE
UNIVERSAL TRANSVERSE MERCATOR GRID
ZONE 10

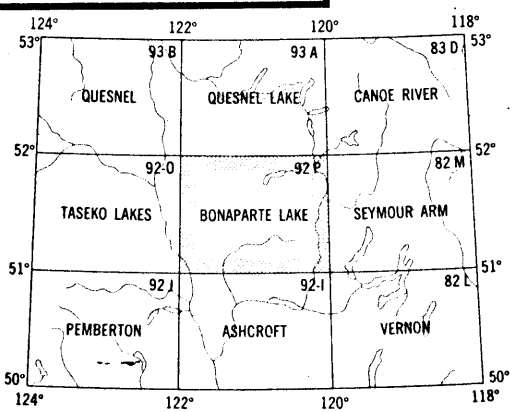
Jan Claims.
D.R. Morgan.

LES TERRES, FORÊTS ET RESSOURCES
DU CANADA - BRITANNIQUE. Établie en 1966, par la
Société canadienne de cartographie, MINISTÈRE DE
DES RESSOURCES. Imprimée en 1969.

pour 1968 varie de 23°44' Est
à 23°29' Est au centre de la
zone et de 23°14' à 23°00' Ouest.

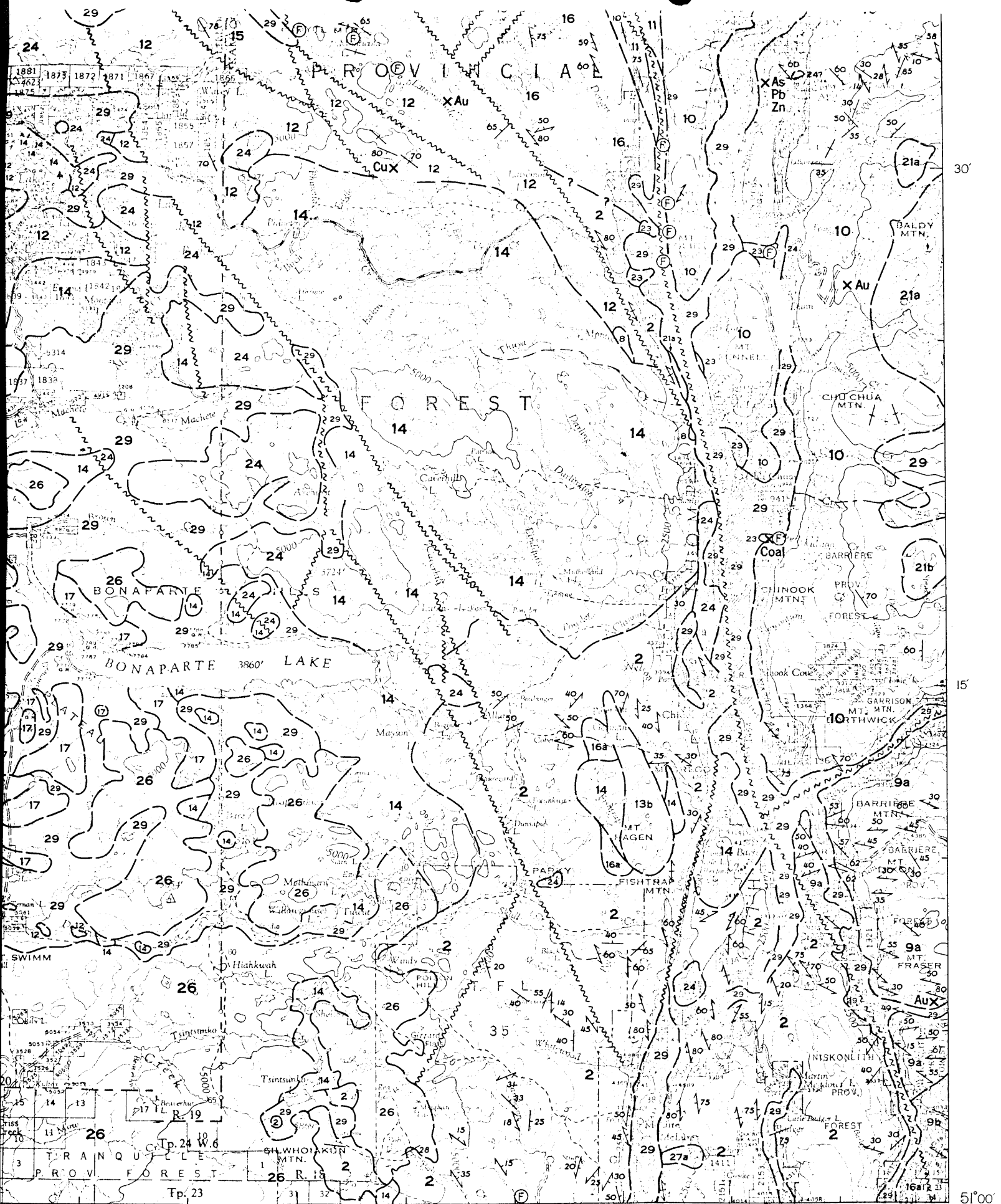
des signes, voir au verso.

2 chaussées séparées	plus de 2 voies
2 voies	moins de 2 voies
2 voies ou plus	moins de 2 voies



Index to adjoining maps of National Topographic System
Tableau d'assemblage du Système national de référence cartographique

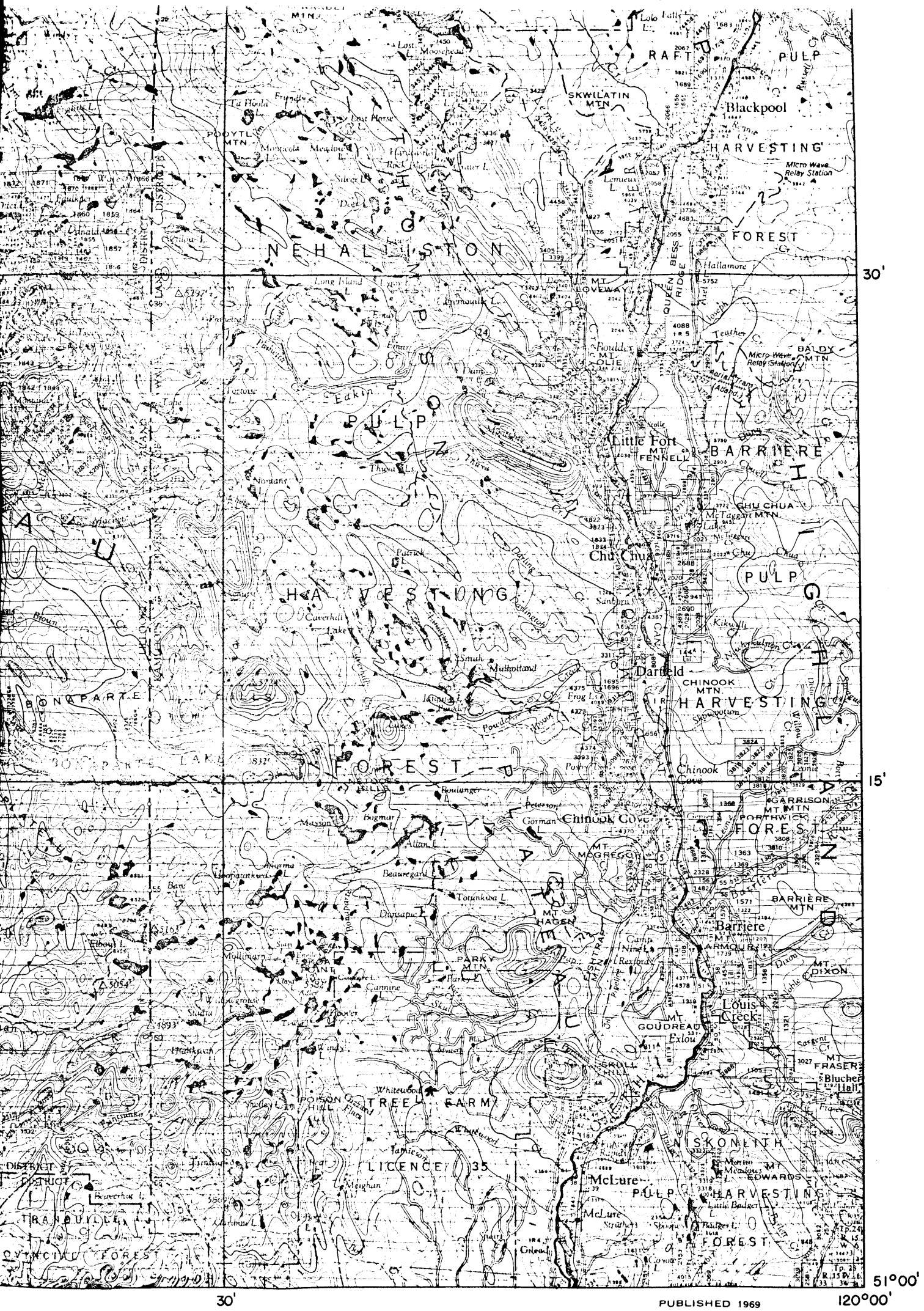
BONAPARTE LAKE
92 P
EDITION 1



Adjoins Map 886A, "Nicola"

15° 120°00' PRINTED BY THE SURVEYS AND MAPPING BRANCH

- Road, all weather ————
- Other roads - - - - -
- Cart track - - - - -
- Trail - - - - -
- Railway ————
- Station and stop ————
- Airport ———— (↑)
- Horizontal control point △
- District boundary ————
- Indian reserve ————
- Intermittent stream ————
- Marsh ————



Airborne Magnetic Survey, April to September 1967
by Lockwood Survey Corporation Ltd.

The planimetry for this map was obtained from
topographical map sheets published by the
Department of Energy, Mines and Resources, Ottawa.

GEOPHYSICS PAPER 7716
BONAPARTE LAKE
BRITISH COLUMBIA