810310

BPB

GENERAL LOGS
GAMMA RAY L.S.D.
NEUTRON -NEUTRON.

COMPANY CYPRUS ANVIL

BOREHOLE # 7 77 2 Logged thru drill stem.

STATE British Columbia. **COUNTRY** Canada.

Permanent Datum Ground level. **Elev** ______ **Ft.**

Log measured from Ground level zero **Ft. above P.D.**

Drilling measured from Ground level zero **Ft. above P.D.**

Run No. / Depth Scale	I / IO' : I"		
Date	I8th July I977		
First Reading	300'		
Last Reading	0'		
Interval Measured	300'		
Casing BPB			
Casing Driller			
Depth Reached	300.6'		
Bottom Driller	302'		
Mud Nature	Natural		
S.G. / Viscosity			
Bit Size 1	4 3/4" to II8'	to	to
2	3 7/8" to TD	to	to
3	to	to	to
Casing Size 1	to	to	to
2	to	to	to
Rm @ Meas Temp.	@	@	@
Rmf @ Meas Temp.	@	@	@
Rmc @ Meas Temp.	@	@	@
BHT			
Operating Time	I½ hrs.		
Truck No.	27 /4		
Recorded By	A.Anthony.		
Witness			

fold here

REMARKS

Scale Changes

Type Log	Depth	Scale Up Hole	Scale Down

Equipment Data

Run No.	Tool Type	Tool Position	Other

Changes in Mud Type or Additional Samples

Date / Sample No.		
Depth – Driller		
Type Fluid in Hole		
Dens. / Visc.		
ph. / Fluid Loss	ml	
Source of Sample		
Rm @ Meas Temp.	@ °F	@ °F
Rmf @ Meas Temp.	@ °F	@ °F
Rmc @ Meas Temp.	@ °F	@ °F
Source: Rmf / Rmc		
Rm @ BHT	@ °F	@ °F
Rmf @ BHT	@ °F	@ °F
Rmc @ BHT	@ °F	@ °F

Logging Data

Log	Depths From	Depths To	Speed Ft./min	T.C. Sec.	Norm.	Sonde No.	Source Number
L.S.D.	300'	5'	30	I	Out	90	C.50
N N	300'	0'	30	I	Out	I8	N- 2479
Gamma	300'	0'	30	I	Out	8	

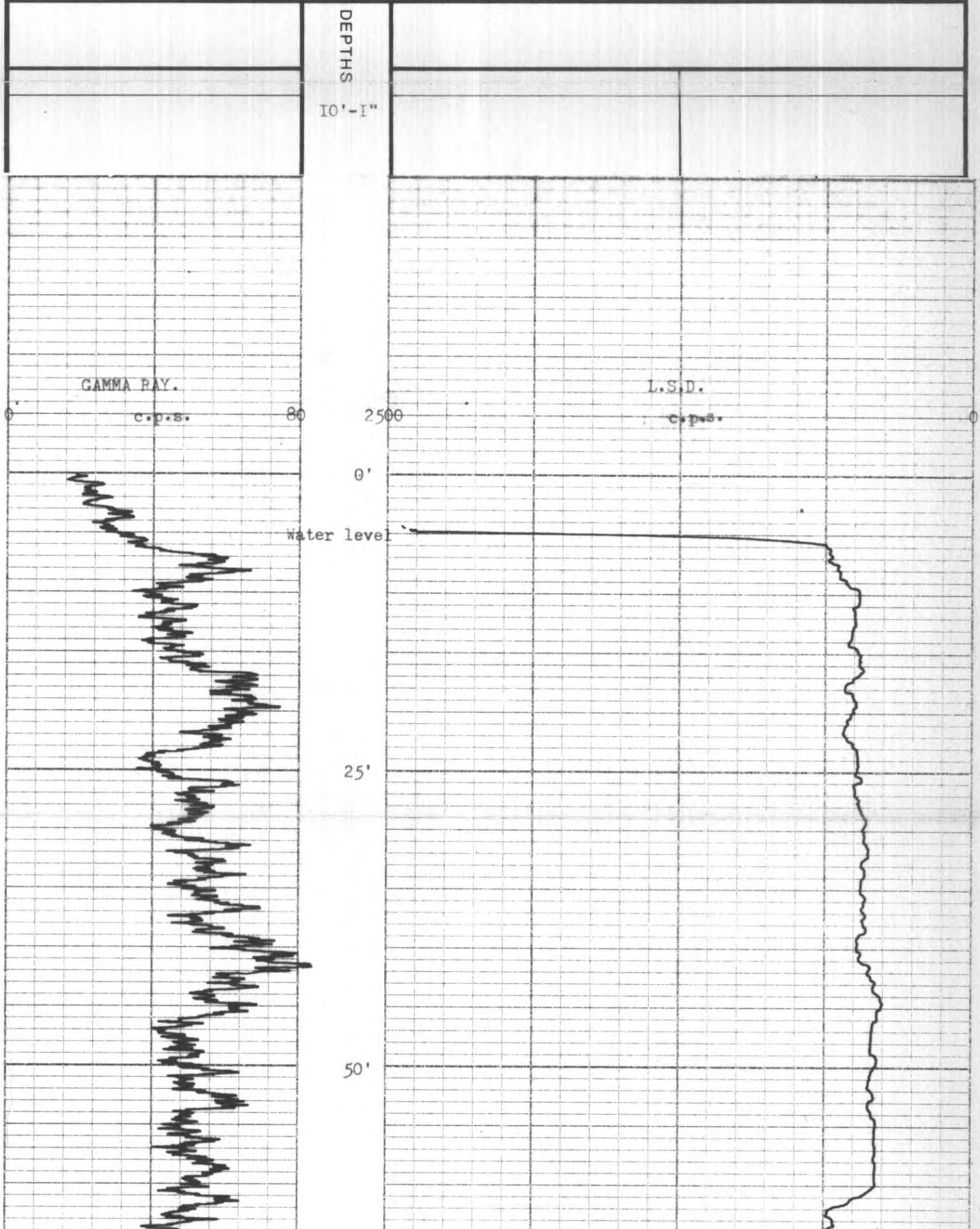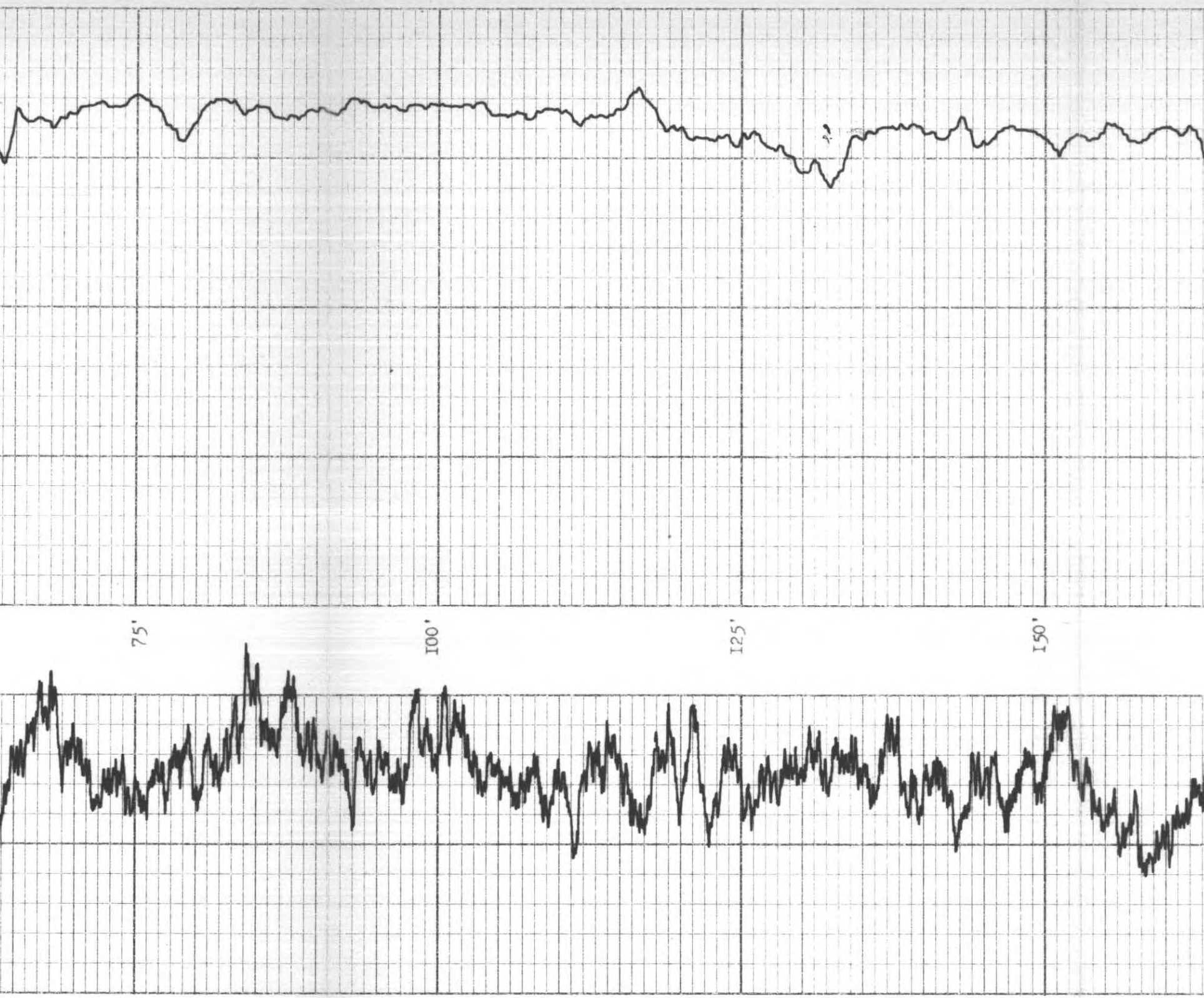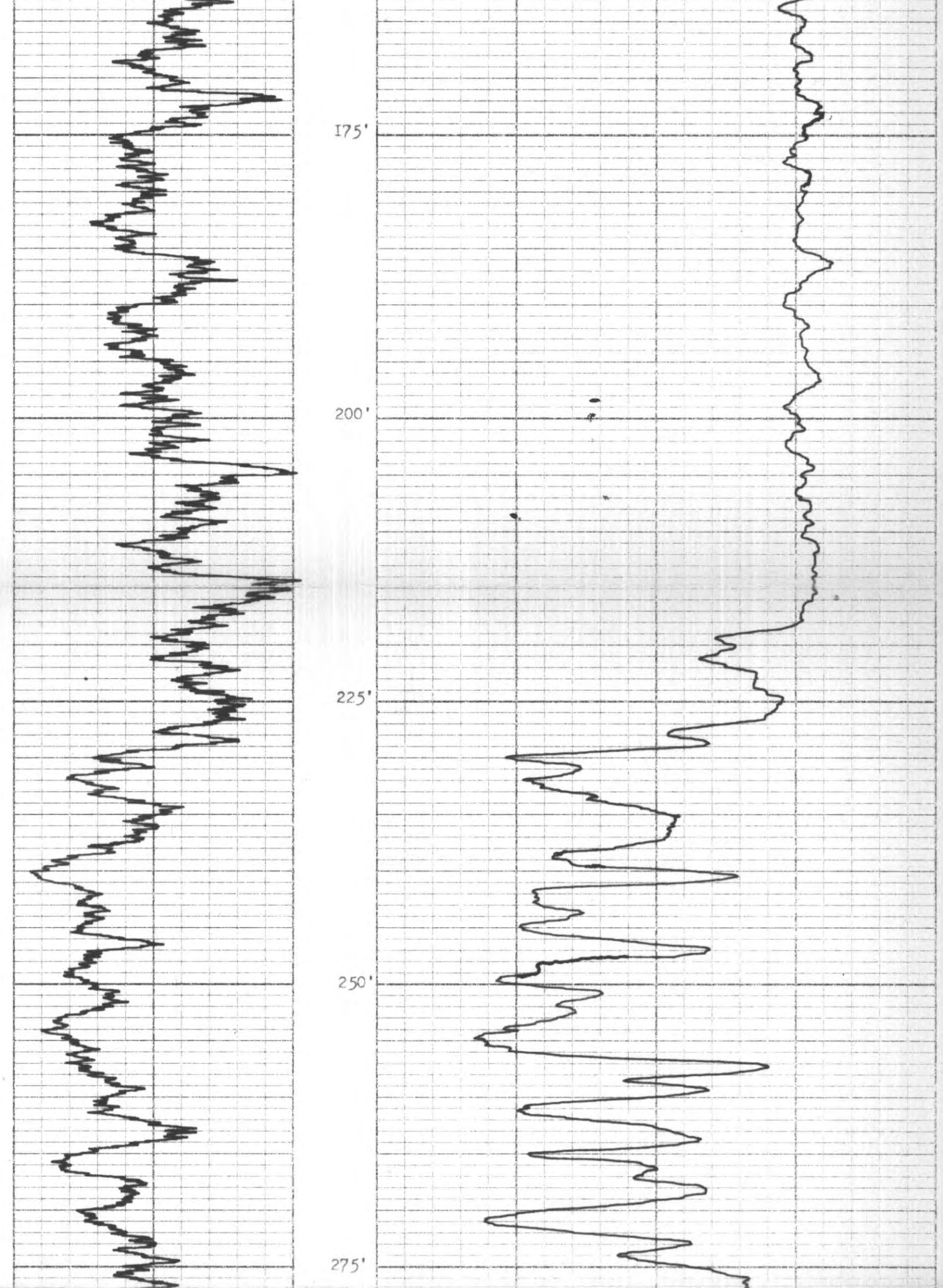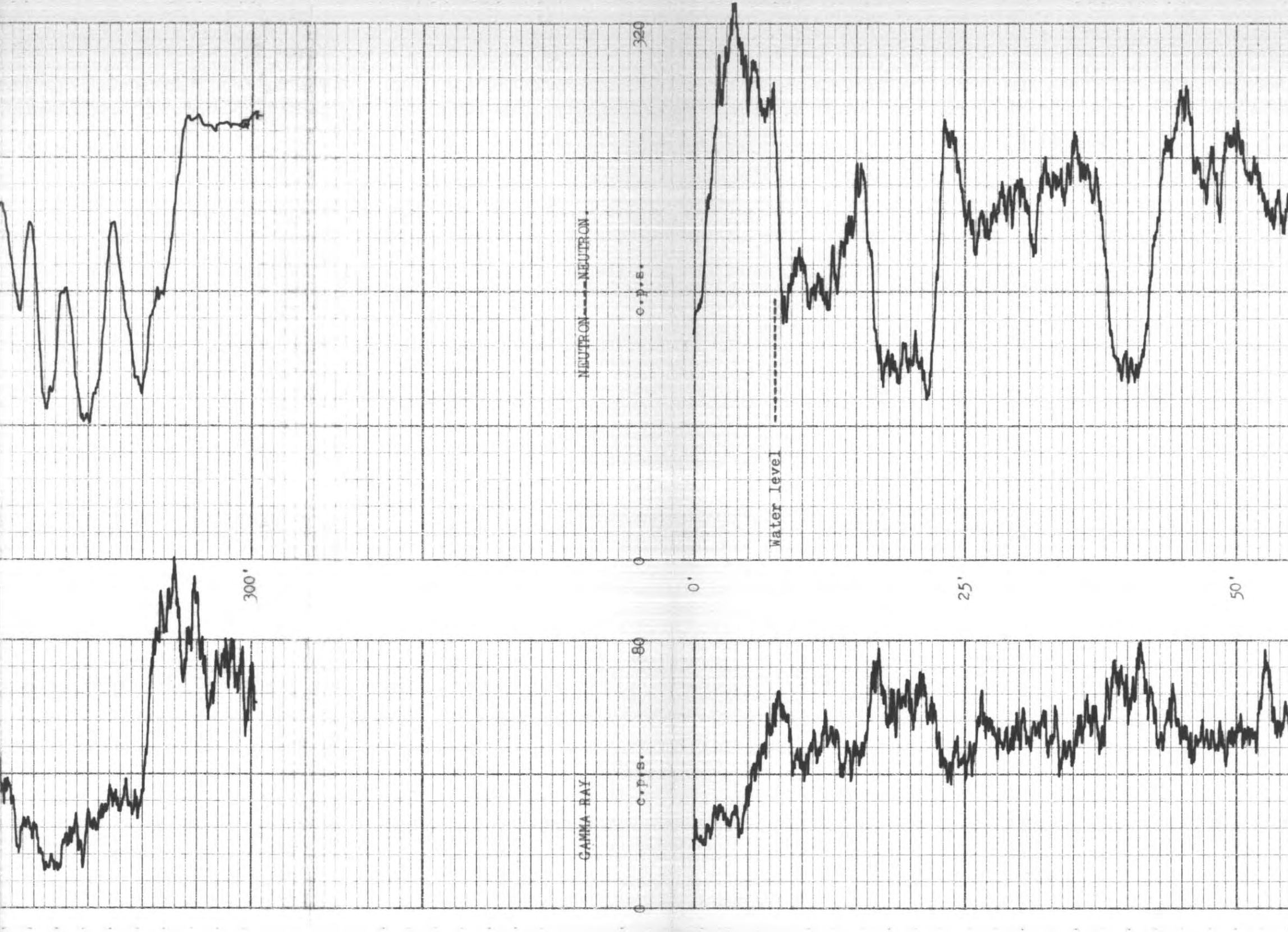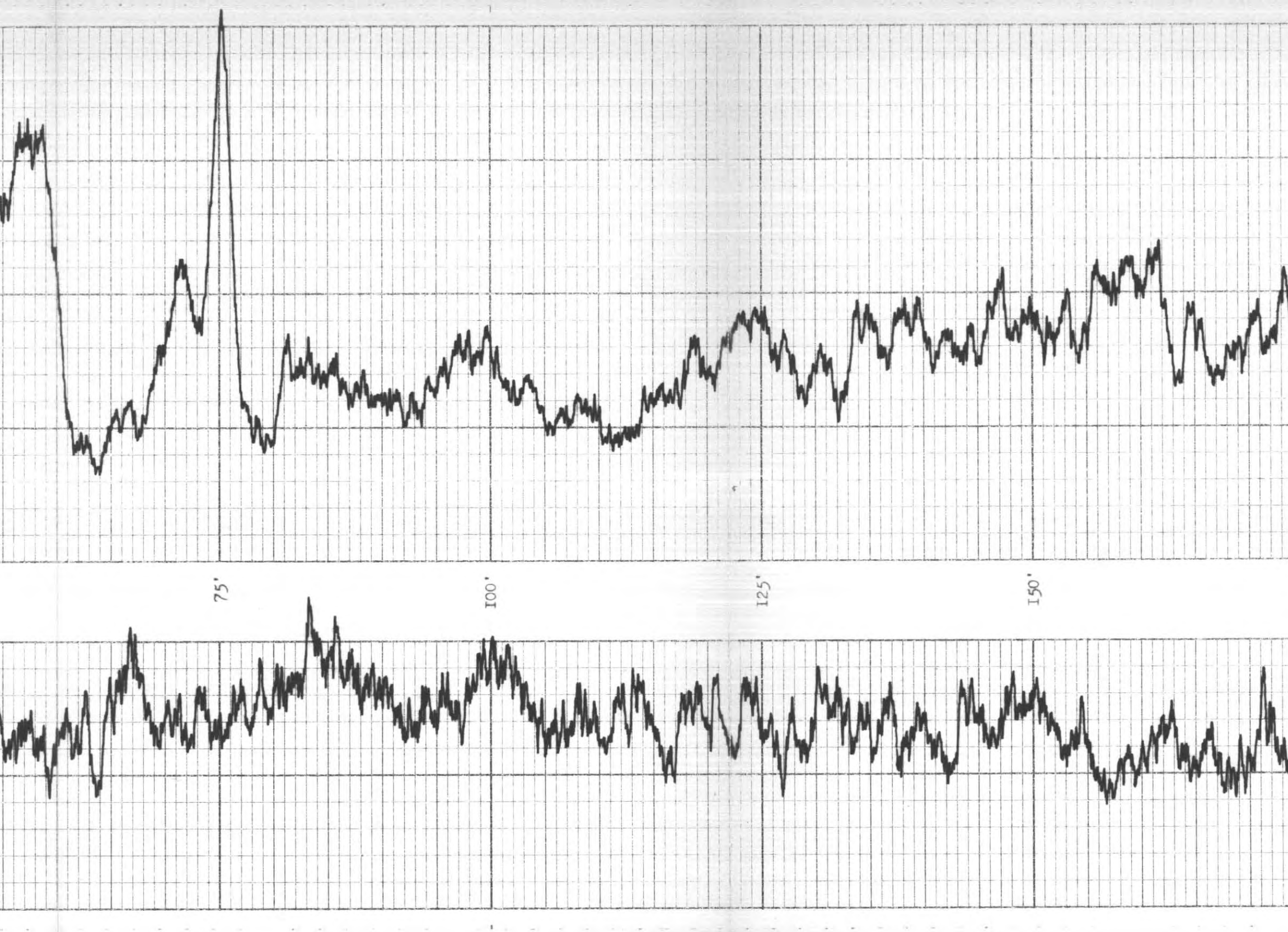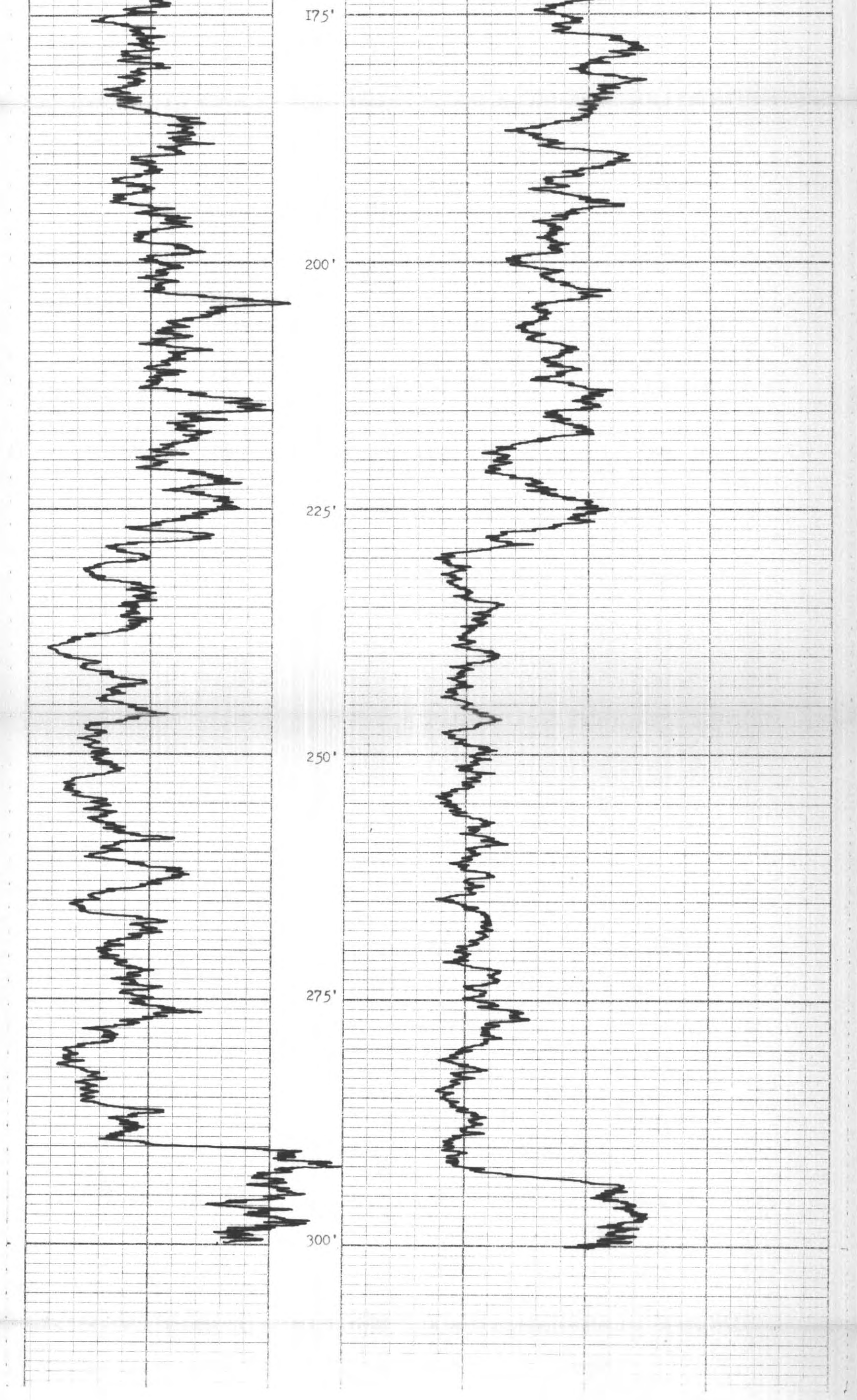Logged thru drill stem therefore no Caliper log.