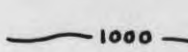
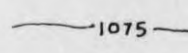
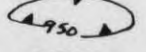
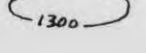



**LEGEND**

-  1000 500 GAMMA CONTOUR
-  1075 25 GAMMA CONTOUR
-  950 FOCUS: MAG. LOW
-  1300 FOCUS: MAG. HIGH
-  FLIGHT LINE

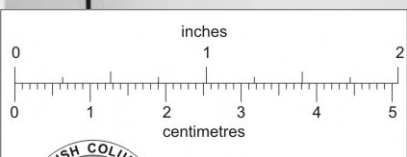
NEW JERSEY ZINC EXPLORATION CO. (CANADA) LTD.

**STORIE Mo**  
CASSIAR, B.C.  
**AEROMAGNETIC MAP**

Traced from Coast Silver Mines Ltd, Aeromag Map — 1969.

SCALE: 1" = 1,000'  
DATE: January 1970  
BY: J.F. ARIZ

**AXL-BC**  
**30-14**



This reference scale bar has been added to the original image. It will scale at the same rate as the image, therefore it can be used as a reference for the original size.

810308