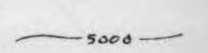
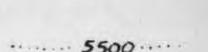



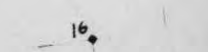
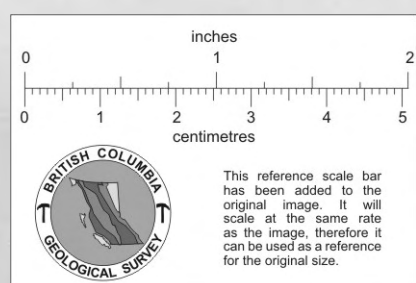




LEGEND

-  5000 Contour Line
-  5500 Contour Line traced from AXL BC-1
-  Access Road
-  Claim Lines
-  Claims Boundary Line NJZn vs Coast Silver
-  Drill Hole Locations & Grid Lines



NEW JERSEY ZINC EXPLORATION CO. (CANADA) LTD.

STORIE Mo
CASSIAR, B.C.

TOPOGRAPHIC MAP
Traced from Coast Silver Mines Ltd Topo Map
made by: Lockwood Survey Corp, 1969

SCALE: 1" = 1,000'

DATE: January 1970

BY: J. F. ARIZ

AXL-BC
30-13

810304