


66 57 000 N
66 58 000 N
66 59 000 N
66 35 000 E
66 36 000 E
66 37 000 E
66 38 000 E
66 39 000 E
66 40 000 E
66 41 000 E
66 42 000 E
66 43 000 E
66 44 000 E
66 45 000 E
66 46 000 E
66 47 000 E
66 48 000 E
66 49 000 E
66 50 000 E
66 51 000 E
66 52 000 E
66 53 000 E
66 54 000 E
66 55 000 E
66 56 000 E
66 57 000 E
66 58 000 E
66 59 000 E
66 60 000 E
66 61 000 E
66 62 000 E
66 63 000 E
66 64 000 E
66 65 000 E
66 66 000 E
66 67 000 E
66 68 000 E
66 69 000 E
66 70 000 E
66 71 000 E
66 72 000 E
66 73 000 E
66 74 000 E
66 75 000 E
66 76 000 E
66 77 000 E
66 78 000 E
66 79 000 E
66 80 000 E
66 81 000 E
66 82 000 E
66 83 000 E
66 84 000 E
66 85 000 E
66 86 000 E
66 87 000 E
66 88 000 E
66 89 000 E
66 90 000 E
66 91 000 E
66 92 000 E
66 93 000 E
66 94 000 E
66 95 000 E
66 96 000 E
66 97 000 E
66 98 000 E
66 99 000 E
67 00 000 E

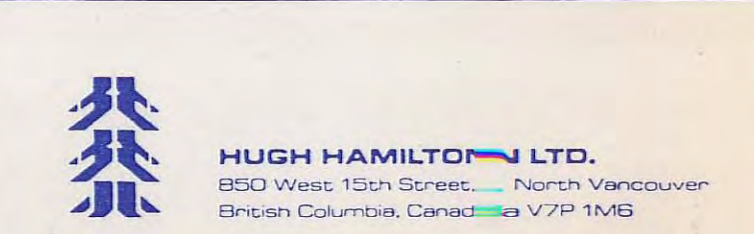


TUTSHI LAKE
SHEET 2 of 2

LEGEND

AD Photo Centres	BC 77066	053
Forest Type Boundary		
Roads Main		
Access		
Trails		
Creek Definite		
Creek Indefinite		
Swamp, Tired Swamp		
Openings		
Bush		
Rock/Rock Bluff		
Landings		
Slide		
Buildings		
Loose Trees		
Spot Height		
Contours Index		
Contours Intermediate		
Contours Indefinite		
Depression		
History Logged		
Burned		
Scarified		
Planted		

Scale: 1:5000	Contour Interval: 5m
Date of Photography: Aug 1978	
Map Reference: 10 050 000	
Grid: 10 050 000	U.T.M. Zone: 8

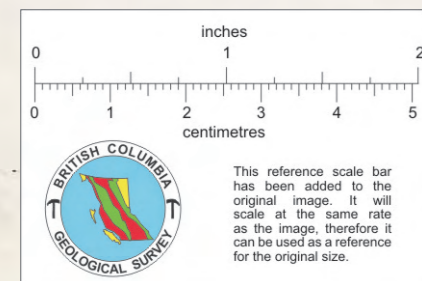
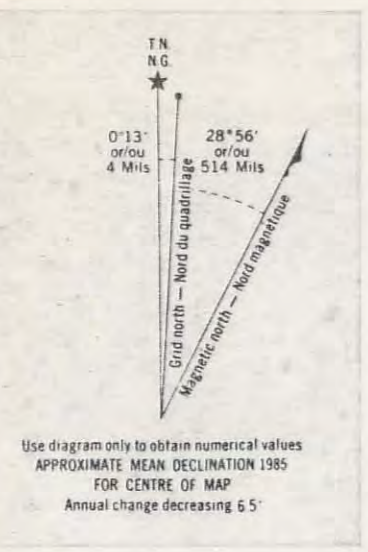


Project No.: 80-068 Date: June 1988
Mapper: K.C. PH Drafter: [Signature]

810196

10-50	[Yellow]
50-100	[Orange]
100-200	[Red]
200-400	[Purple]
400-800	[Dark Purple]
800-1600	[Black]
+1600	[Black]

6640500 N



6639000 N

TUTSHI LAKE

SHEET 1 OF 2

Scale: 1:5000 Contour Interval: 5 M
Date of Photography: AUG. 1972
Map Reference: 104 M 15
Grid: 10 CM U.T.M. Zone: 8

HUGH HAMILTON LTD.
8600 West 15th Street, North Vancouver
British Columbia, Canada V7P 1K9

Project No.: 8 Date: JUNE 1988
Mapper: R.C. & R.H. Drafter:

6637500 N



TUTSHI LAKE

W.L. 772.5

6638500 N

9R

9R