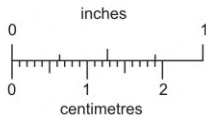


810177

IDA MAG PROFILES 71




BRITISH COLUMBIA
GEOLOGICAL SURVEY

This reference scale bar has been added to the original image. It will scale at the same rate as the image, therefore it can be used as a reference for the original size.

MAG SURVEY

PROPERTY: P 179
 LINE: 4400 EAST
 DATE: OCT. 15, 1971
 OPERATOR: D. LONDY
 FACING: NORTH

HOR. SCALE: 1" = 500'
 VERT. SCALE: 1" = 1000'



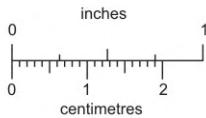
105

205

305

405

505



This reference scale bar has been added to the original image. It will scale at the same rate as the image, therefore it can be used as a reference for the original size.

MAG SURVEY

PROPERTY : # 179
LINE : H+00 EAST
DATE : OCT. 15, 1971
OPERATOR : D. LOWERY
FACING : NORTH

HORIZ SCALE : 1" = 500'
VERT SCALE : 1" = 1000'

+6000

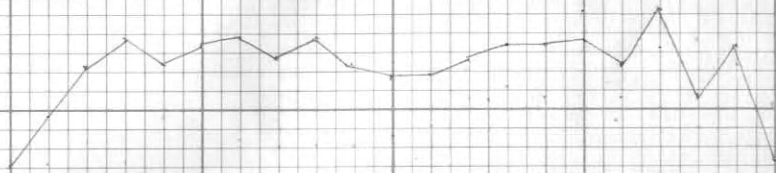
+4000

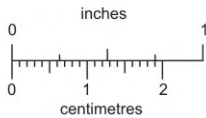
+2000

20N

10N

0





BRITISH COLUMBIA
GEOLOGICAL SURVEY

This reference scale bar has been added to the original image. It will scale at the same rate as the image, therefore it can be used as a reference for the original size.

MAG SURVEY

PROPERTY : # 179
LINE : B+00 EAST
DATE : OCT. 15, 1971
OPERATOR : D. LONDREY
FACING : NORTH
HOR. SCALE : 1" = 500'
VERT. SCALE : 1" = 1000'

+6000

+4000

+2000

0

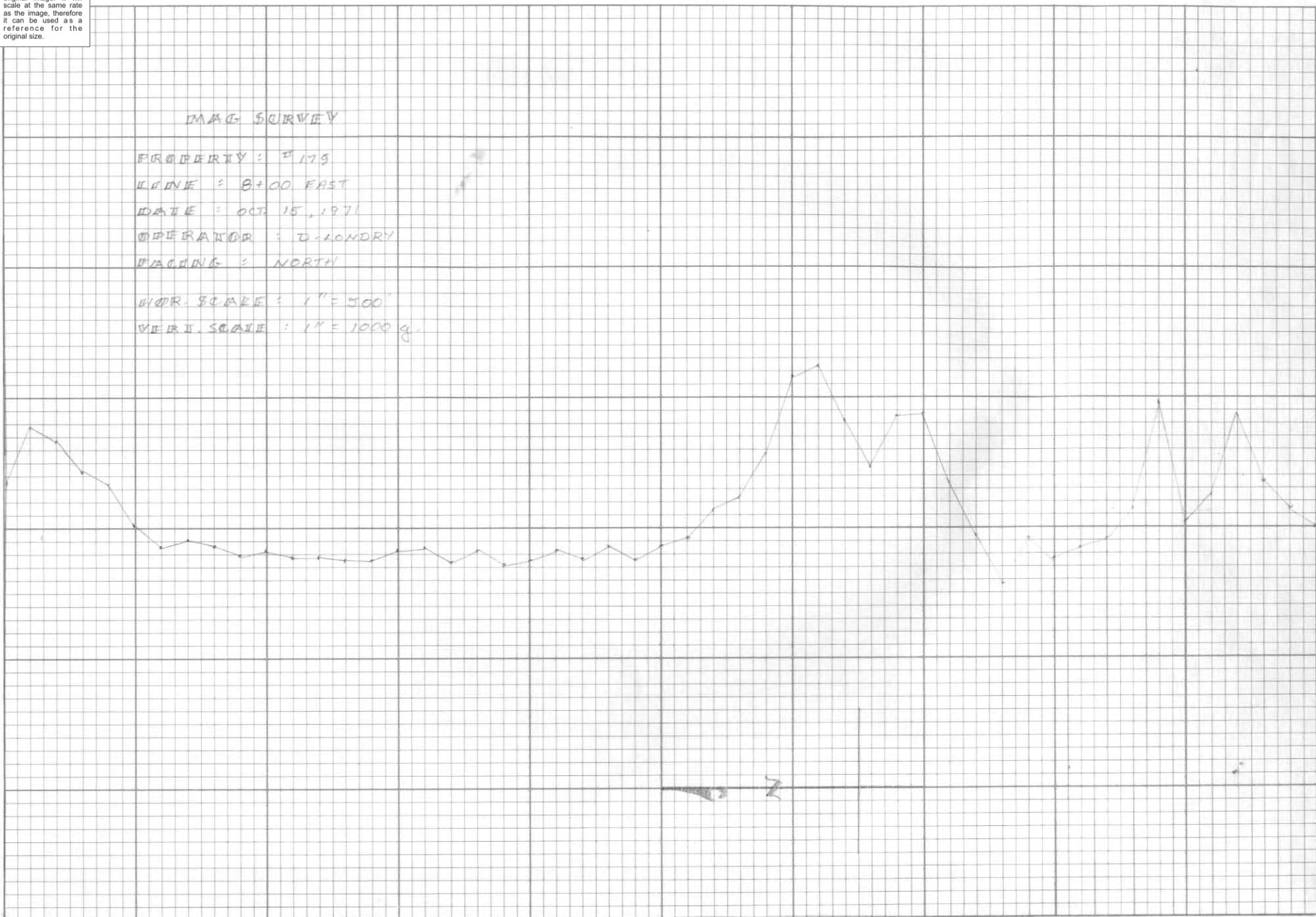
105

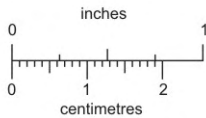
205

305

405

505





This reference scale bar has been added to the original image. It will scale at the same rate as the image, therefore it can be used as a reference for the original size.

DIAG SURVEY

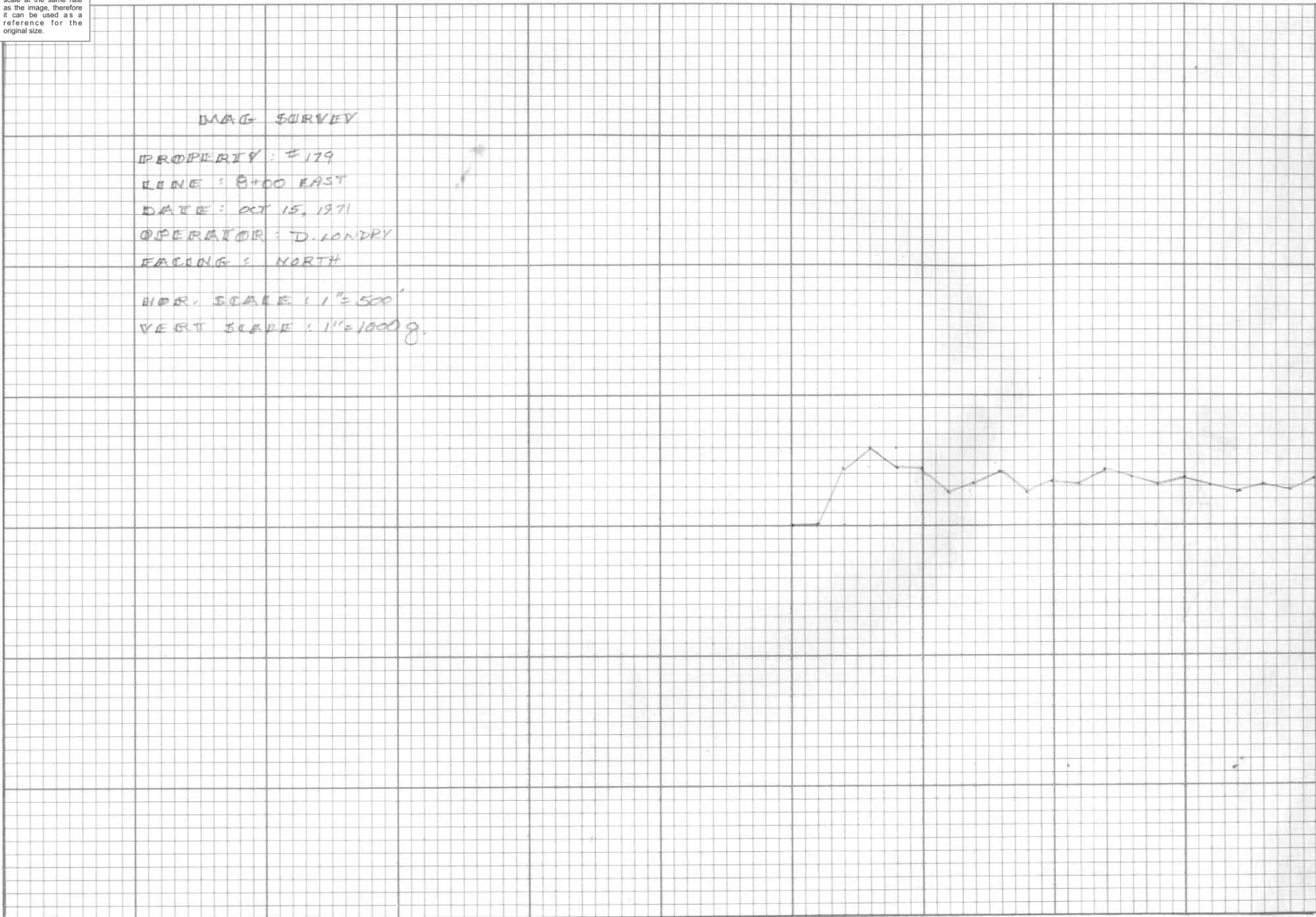
PROPERTY: E179
LINE: 8+00 EAST
DATE: OCT 15, 1971
OPERATOR: D. LANDRY
FACING: NORTH

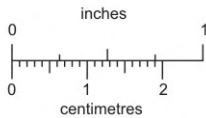
HOR. SCALE: 1" = 500'
VERT SCALE: 1" = 1000'

+6000

+4000

+2000






This reference scale bar has been added to the original image. It will scale at the same rate as the image, therefore it can be used as a reference for the original size.

MAG SURVEY

PROPERTY #179
 LINE : 1200 EAST
 DATE : OCT 15, 1971
 OPERATOR : D. LONDREY
 BEARING : NORTH

HOR. SCALE : 1" = 500'
 VERT. SCALE : 1" = 1000'



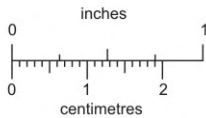
105

205

305

405

505



G-5 SQUARE 10 X 10 TO THE INCH

GRAPHIC CONTROLS CANADA LTD.
MADE IN CANADA



This reference scale bar has been added to the original image. It will scale at the same rate as the image, therefore it can be used as a reference for the original size.

MAG SURVEY

PROPERTY # 179

LINE : 12+00 EAST

DATE : OCT. 15, 1971

OPERATOR : D. LONDREY

FACING : NORTH

HOR. SCALE : 1" = 500'

VERT. SCALE : 1" = 1000'

+6000


+4000

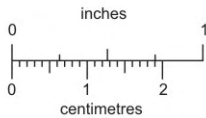
+2000

20N

10N

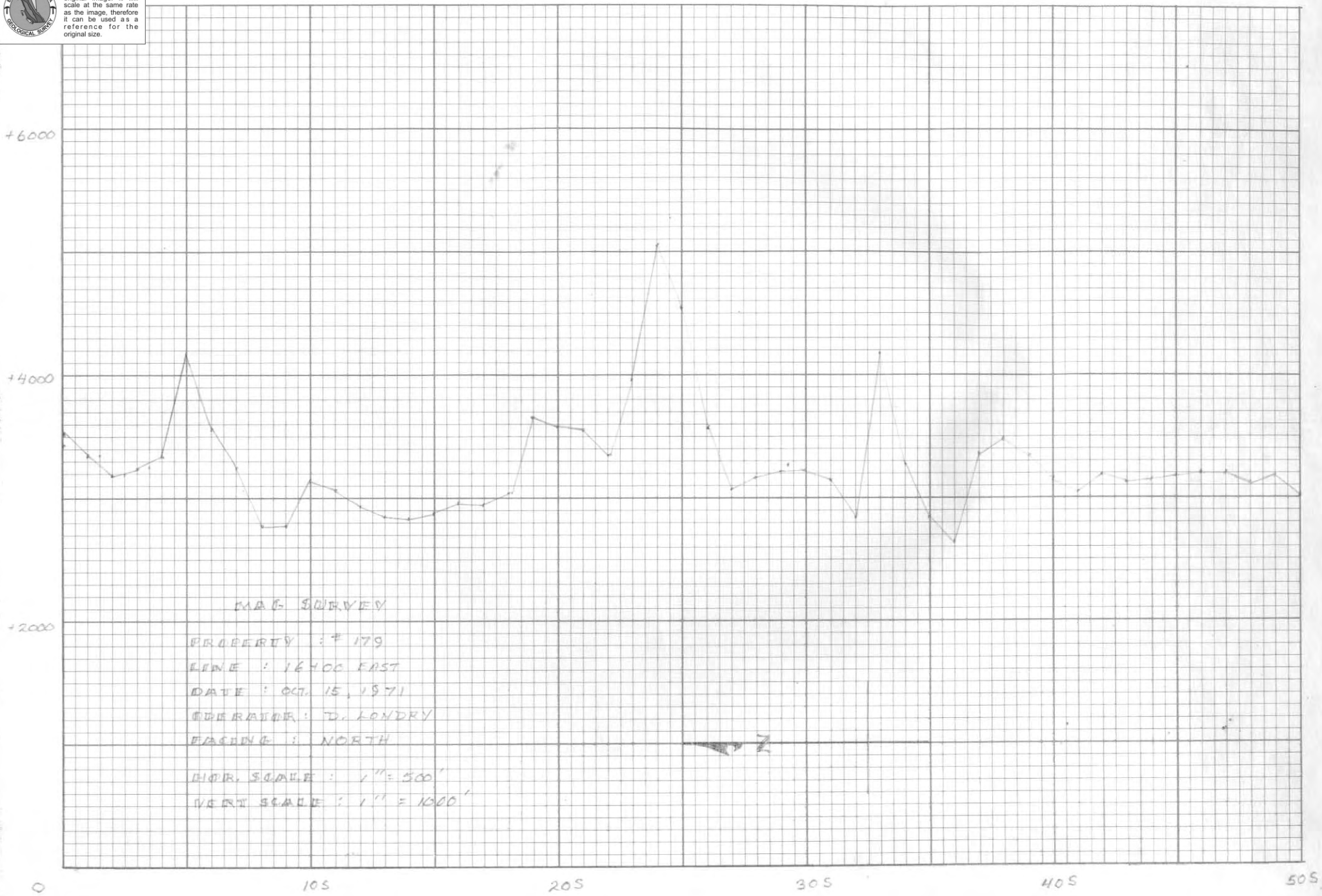
0





BRITISH COLUMBIA
BIOLOGICAL SURVEY

This reference scale bar has been added to the original image. It will scale at the same rate as the image, therefore it can be used as a reference for the original size.

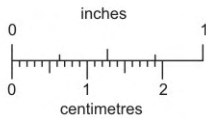


MAG. SURVEY

PROPERTY : # 179
 LINE : 16400 EAST
 DATE : OCT. 15, 1971
 OPERATOR : D. LONDREY
 BEARING : NORTH

HOR. SCALE : 1" = 500'
 VERT SCALE : 1" = 1000'





This reference scale bar has been added to the original image. It will scale at the same rate as the image, therefore it can be used as a reference for the original size.

MAG. SURVEY

PROPERTY : # 179

LINE : 16+00 EAST

DATE : OCT. 15, 1971

OPERATOR : D. LONDRY

DIRECTION : NORTH

HOR. SCALE : 1" = 500'

VERT. SCALE : 1" = 1000'

+6000

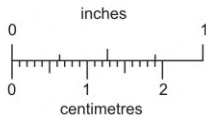
+4000

+2000

205

105

0



This reference scale bar has been added to the original image. It will scale at the same rate as the image, therefore it can be used as a reference for the original size.

MAG SURVEY

PROPERTY : # 179

LINE : 20+00 EAST

DATE : OCT. 16, 1971

OPERATOR : D. LONDREY

DIRECTION : NORTH

HOR. SCALE : 1" = 500'

VERT SCALE : 1" = 1000'

+6000

+4000

+2000

0

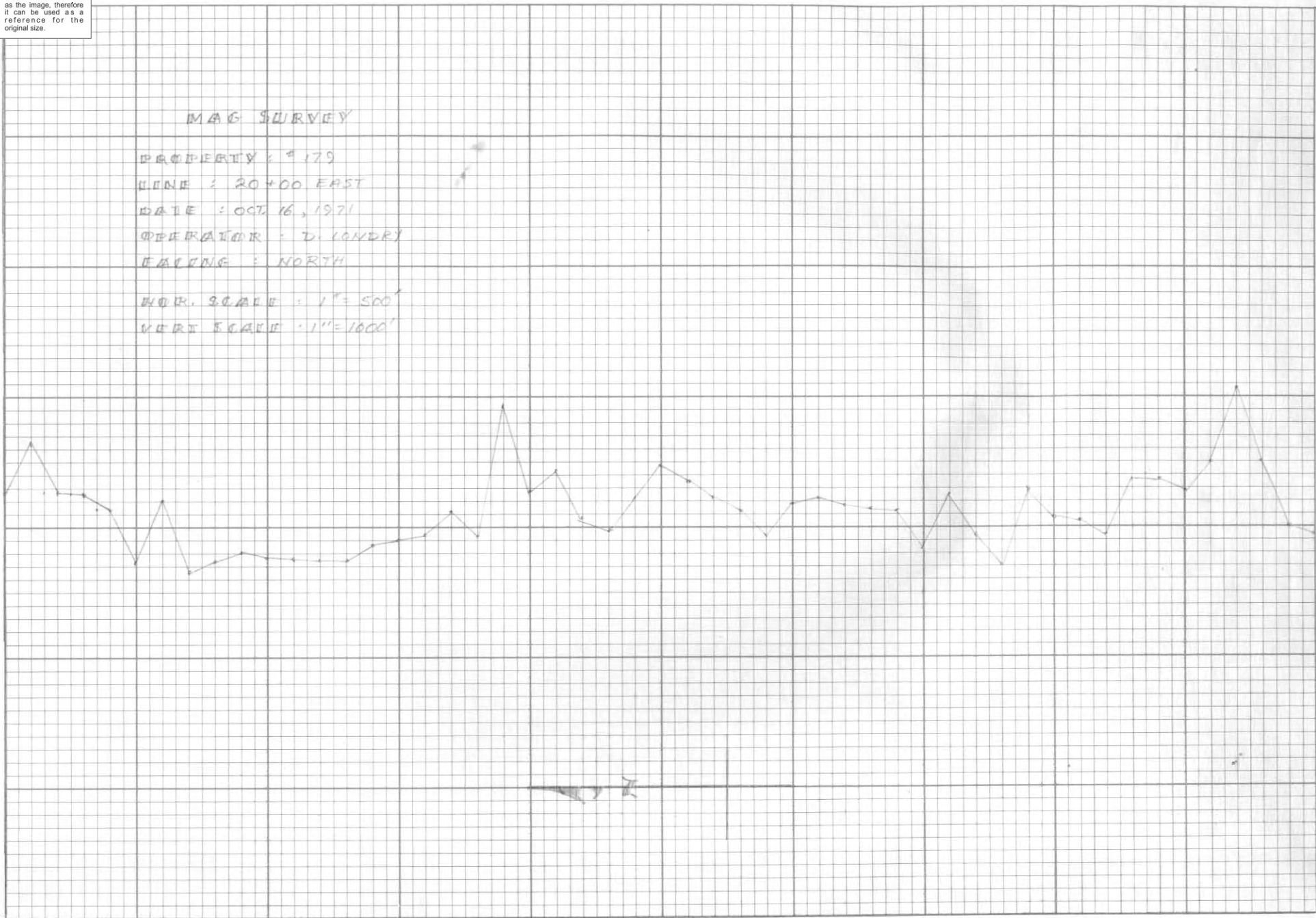
105

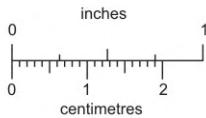
205

305

405

505





G-5 SQUARE 10 X 10 TO THE INCH

GRAPHIC CONTROLS CANADA LTD.
MADE IN CANADA



This reference scale bar has been added to the original image. It will scale at the same rate as the image, therefore it can be used as a reference for the original size.

MAG. SURVEY

PROPERTY : #179

LINE : 20+00 EAST

DATE : OCT. 15, 1971

OPERATOR : D. LONDRY

DIPPING : NORTH

HOR. SCALE : 1" = 500'

VERT. SCALE : 1" = 10000'

+6000

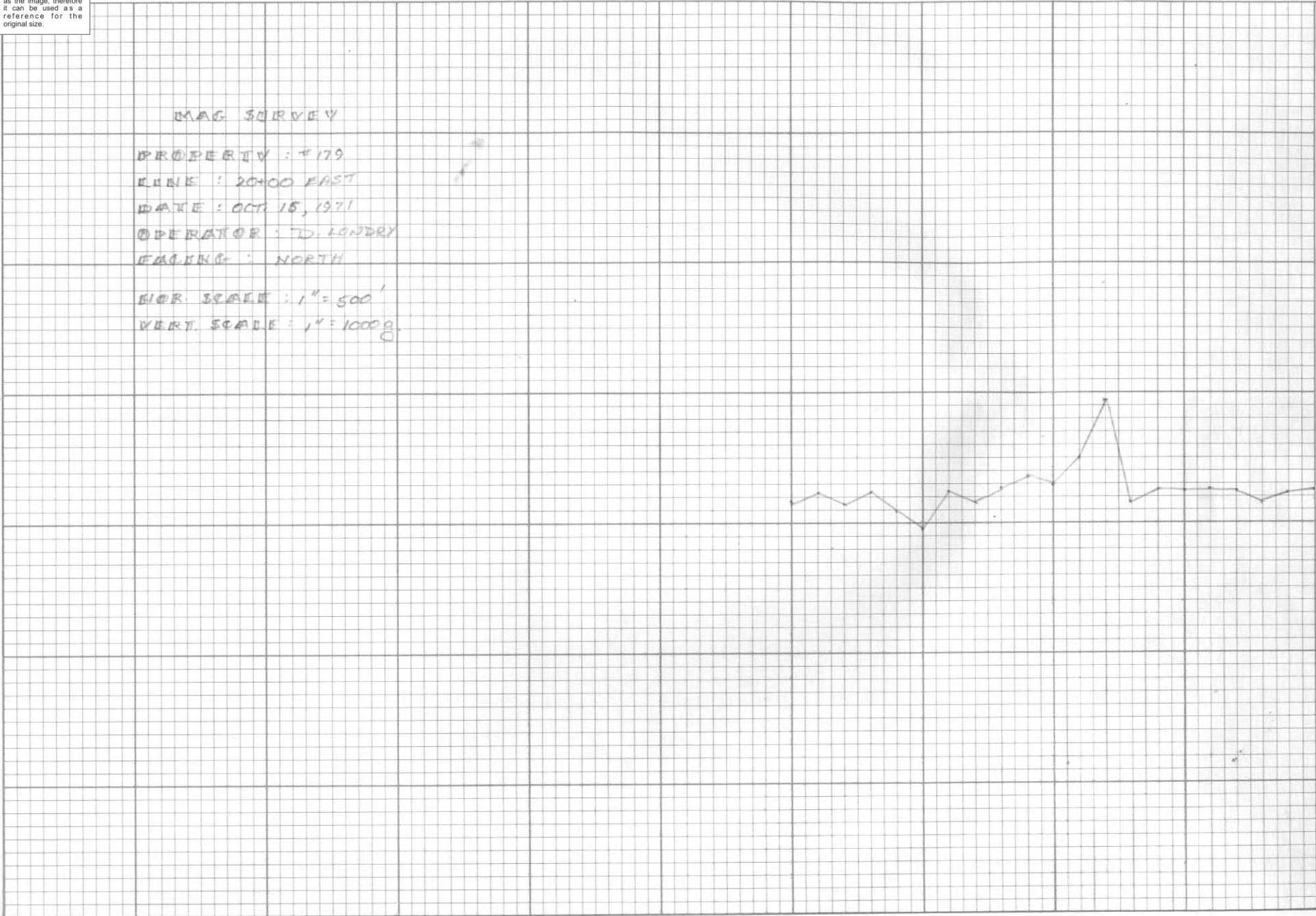
+4000

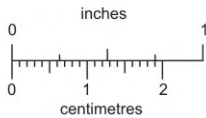
+2000

20N

10N

0

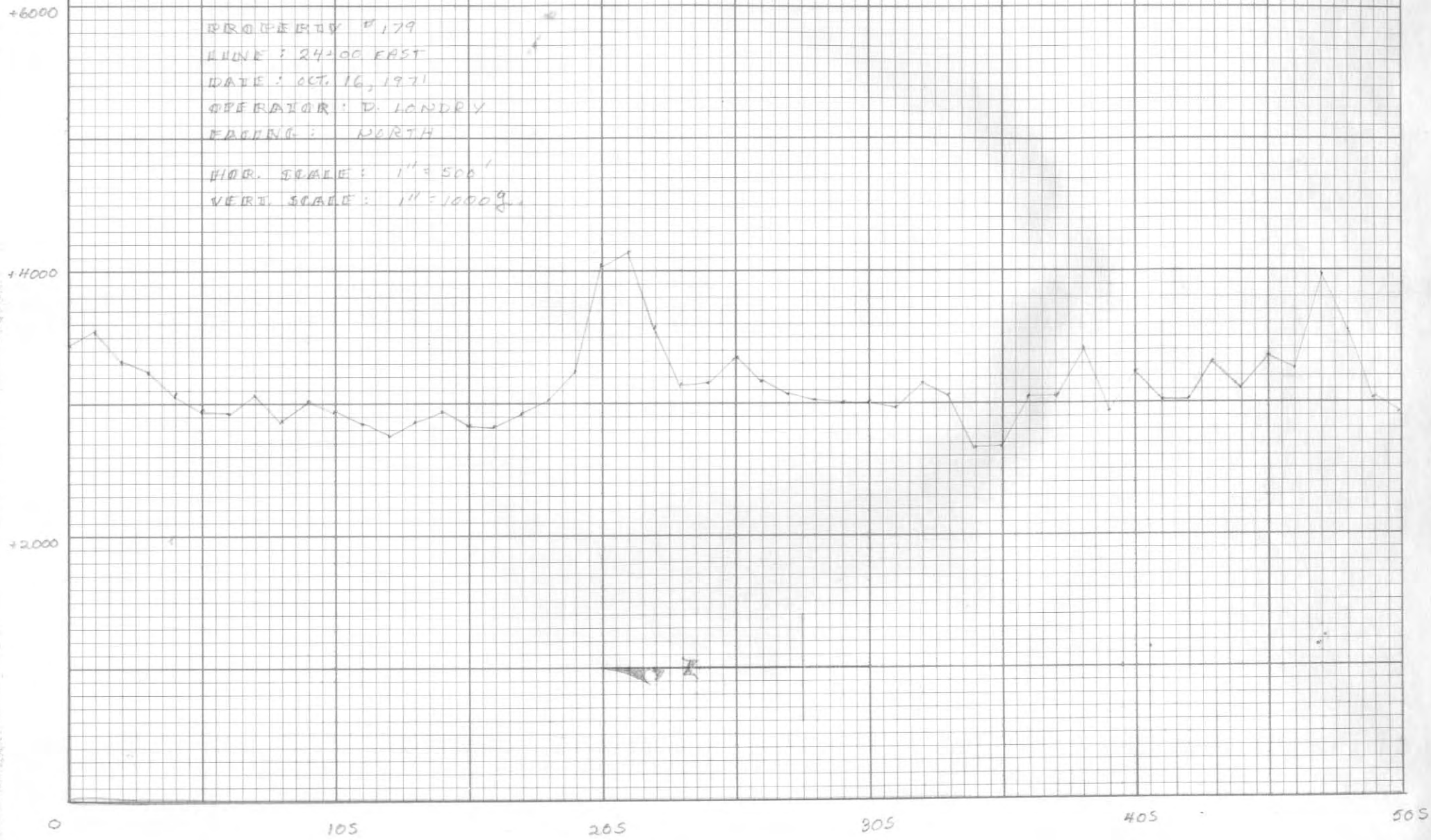


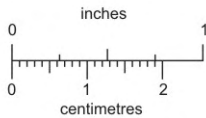


This reference scale bar has been added to the original image. It will scale at the same rate as the image, therefore it can be used as a reference for the original size.

PROPERTY # 179
 MINE : 2400 EAST
 DATE : OCT. 16, 1971
 OPERATOR : D. LANDRY
 FACING : NORTH

HOR. SCALE : 1" = 500'
 VERT. SCALE : 1" = 1000'





This reference scale bar has been added to the original image. It will scale at the same rate as the image, therefore it can be used as a reference for the original size.

MAG SURVEY

PROPERTY # 179
LINE : 24+00 EAST
DATE : OCT. 16, 1971
OPERATOR : D. LONDREY
FACING : NORTH

HOR. SCALE : 1" = 500'
VERT. SCALE : 1" = 1000'

+6000

+4000

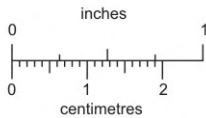
+2000


20N

10N

0

LAKE

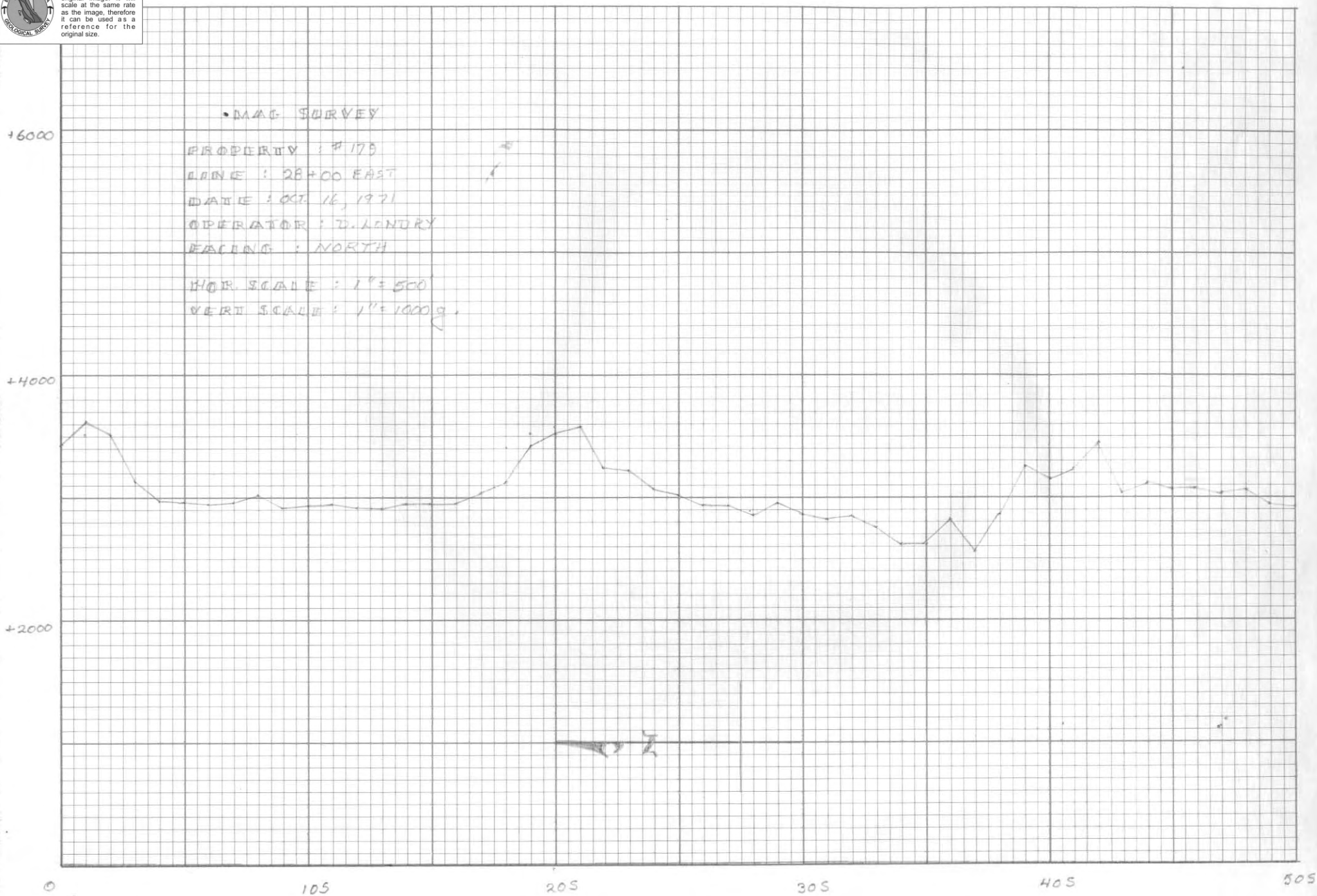


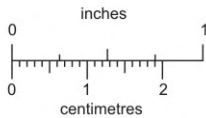
 This reference scale bar has been added to the original image. It will scale at the same rate as the image, therefore it can be used as a reference for the original size.

• MAG SURVEY

PROPERTY : # 175
LINE : 28+00 EAST
DATE : OCT. 16, 1971
OPERATOR : D. LONDY
BEARING : NORTH

HOR. SCALE : 1" = 500'
VERT. SCALE : 1" = 1000'





G-5 SQUARE 10 X 10 TO THE INCH

GRAPHIC CONTROLS CANADA LTD.
MADE IN CANADA



This reference scale bar has been added to the original image. It will scale at the same rate as the image, therefore it can be used as a reference for the original size.

MAG SURVEY

PROPERTY : #179

LINE : 28+00 EAST

DATE : OCT. 16, 1971

OPERATOR : D. LONDREY

FACING : NORTH

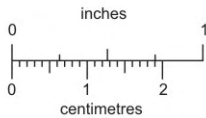
HOR SCALE : 1" = 500'

VERT SCALE : 1" = 1000'

LAKE

20N

10N



BRITISH COLUMBIA
GEOLOGICAL SURVEY

This reference scale bar has been added to the original image. It will scale at the same rate as the image, therefore it can be used as a reference for the original size.

MAG SURVEY

PROPERTY : #179
 LINE : 32+00 EAST
 DATE : OCT 16, 1971
 OPERATOR : D. LONDREY
 FACING : NORTH
 HOR. SCALE : 1" = 500'
 VERT. SCALE : 1" = 1000'

+6000

+4000

+2000

105

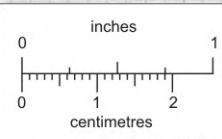
205

305

405

505





This reference scale bar has been added to the original image. It will scale at the same rate as the image, therefore it can be used as a reference for the original size.

MAG SURVEY

PROPERTY : # 179
 LINE : 36+00E
 DATE : OCT. 17, 1971
 OPERATOR : D. LONDY
 FACING : NORTH
 HOR. SCALE : 1" = 500'
 VERT. SCALE : 1" = 1000'

+6000

+4000

+2000

DIENGEN 1000' MAG SURVEY

105

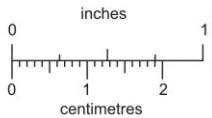
205

305

405

505





BRITISH COLUMBIA
GEOLOGICAL SURVEY

This reference scale bar has been added to the original image. It will scale at the same rate as the image, therefore it can be used as a reference for the original size.

MAG SURVEY

PROPERTY : # 179
 LINE : 39+00 E
 DATE : OCT. 17, 1971
 OPERATOR : D. LONDRY
 FACING : NORTH

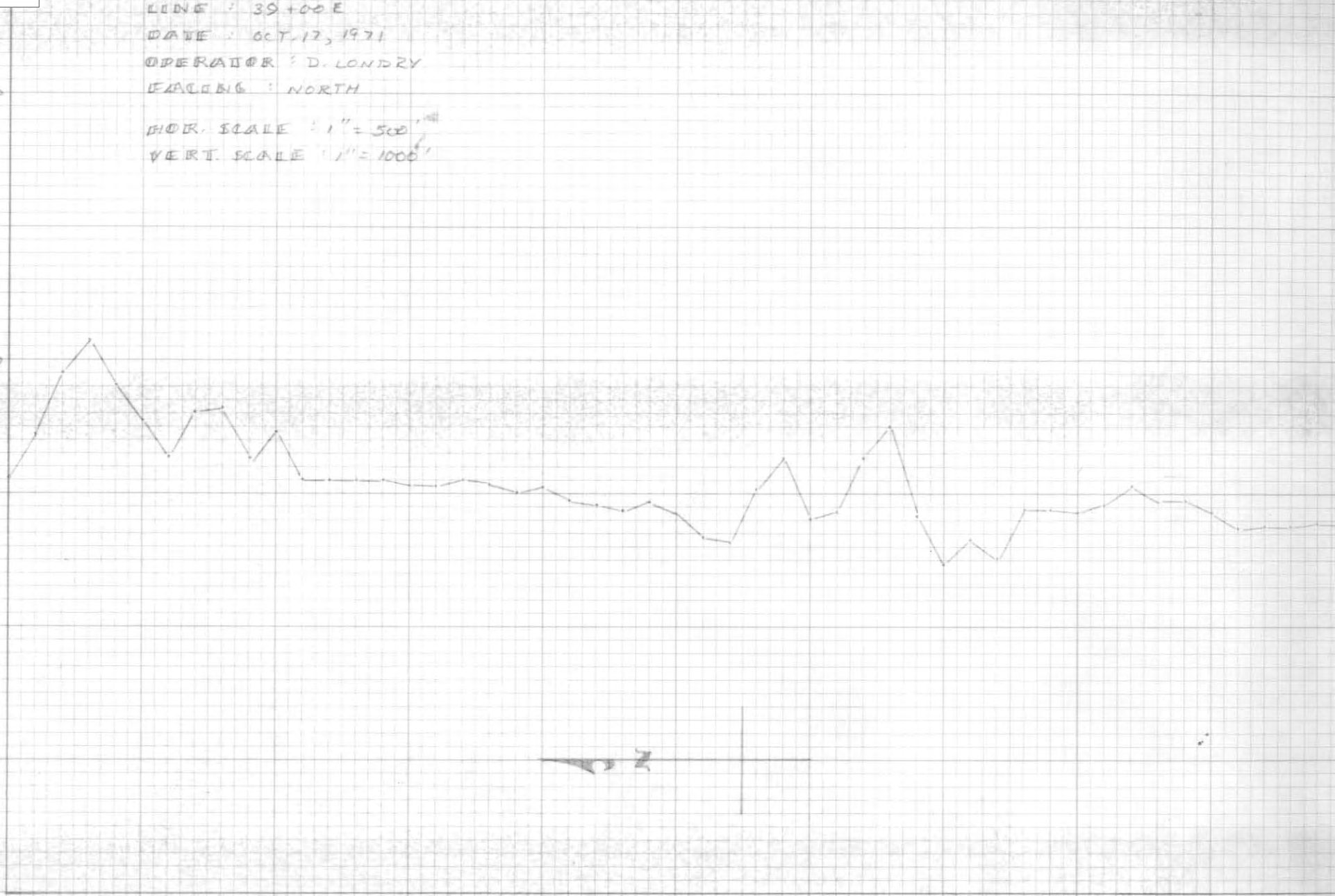
HOR. SCALE : 1" = 500'
 VERT. SCALE : 1" = 1000'

+6000

+4000

+2000

DIENGEN 10000 800 110000 100000



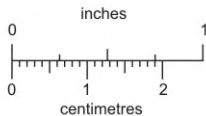
105

205

305

405

505



This reference scale bar has been added to the original image. It will scale at the same rate as the image, therefore it can be used as a reference for the original size.

MAG SURVEY

PROPERTY # 179

LINE 1 39+00 EAST

DATE: OCT. 17, 1971

OPERATOR: D. HONDY

FACING: NORTH

HOR. SCALE: 1" = 500'

VERT. SCALE: 1" = 1000'

+6000

+4000

+2000



20 N


10 N

DIENGEH TOUOL KOG TUREGOG VUJMM

inches
0 1

centimetres
0 1 2

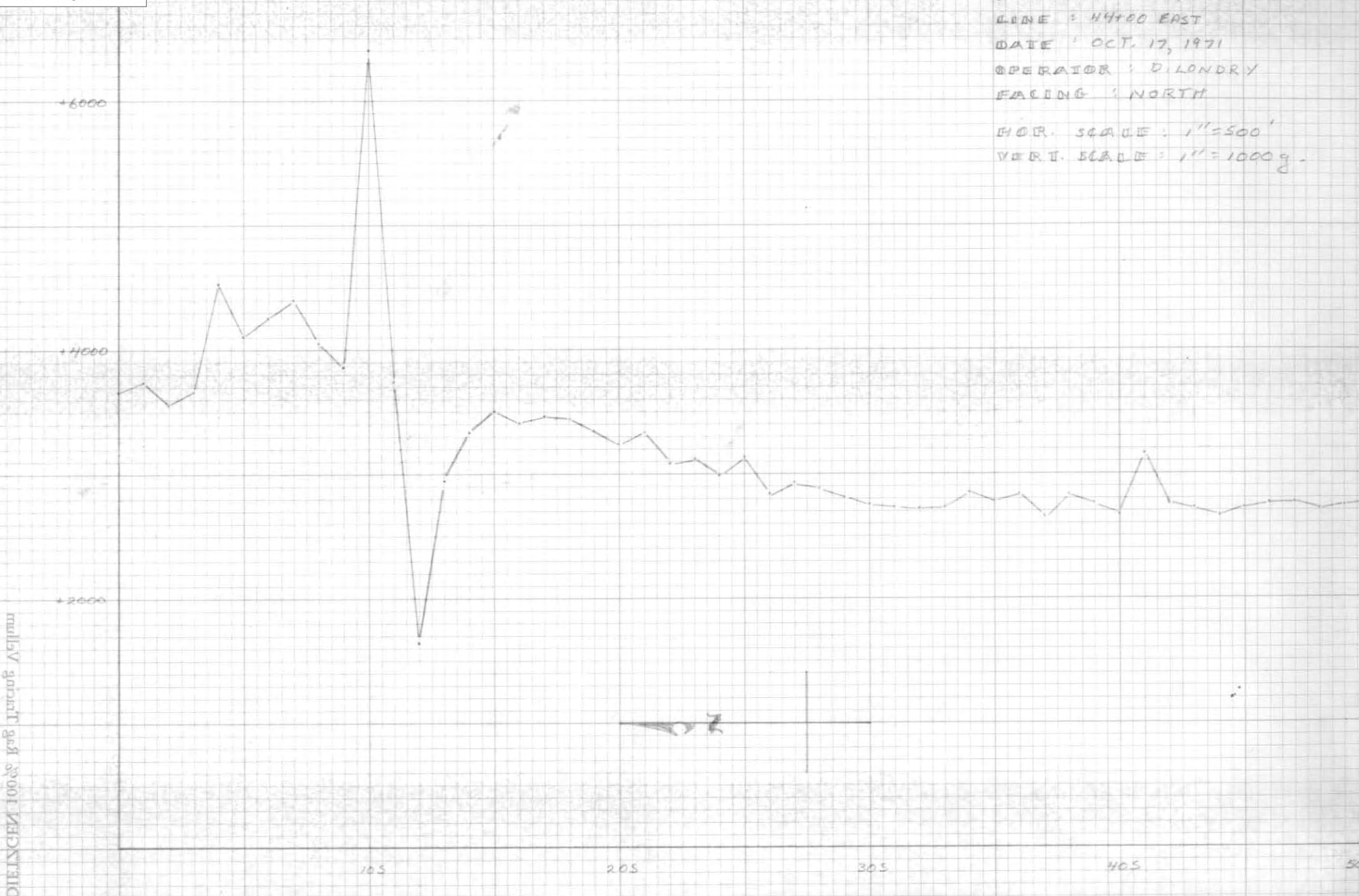
This reference scale bar has been added to the original image. It will scale at the same rate as the image, therefore it can be used as a reference for the original size.

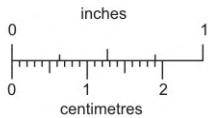


MAG SURVEY

PROPERTY : # 179
 LINE : 4400 EAST
 DATE : OCT. 17, 1971
 OPERATOR : D. LONDY
 FACING : NORTH

HOR. SCALE : 1" = 500'
 VERT. SCALE : 1" = 1000'





This reference scale bar has been added to the original image. It will scale at the same rate as the image, therefore it can be used as a reference for the original size.

MAG SURVEY

PROPERTY # 129

LINE : 44+00 EAST

DATE : OCT. 17, 1971

OPERATOR : D. LONDREY

FACING : NORTH


HOR. SCALE : 1" = 50'

VERT. SCALE : 1" = 1000'

+6000

+4000


+2000



20N

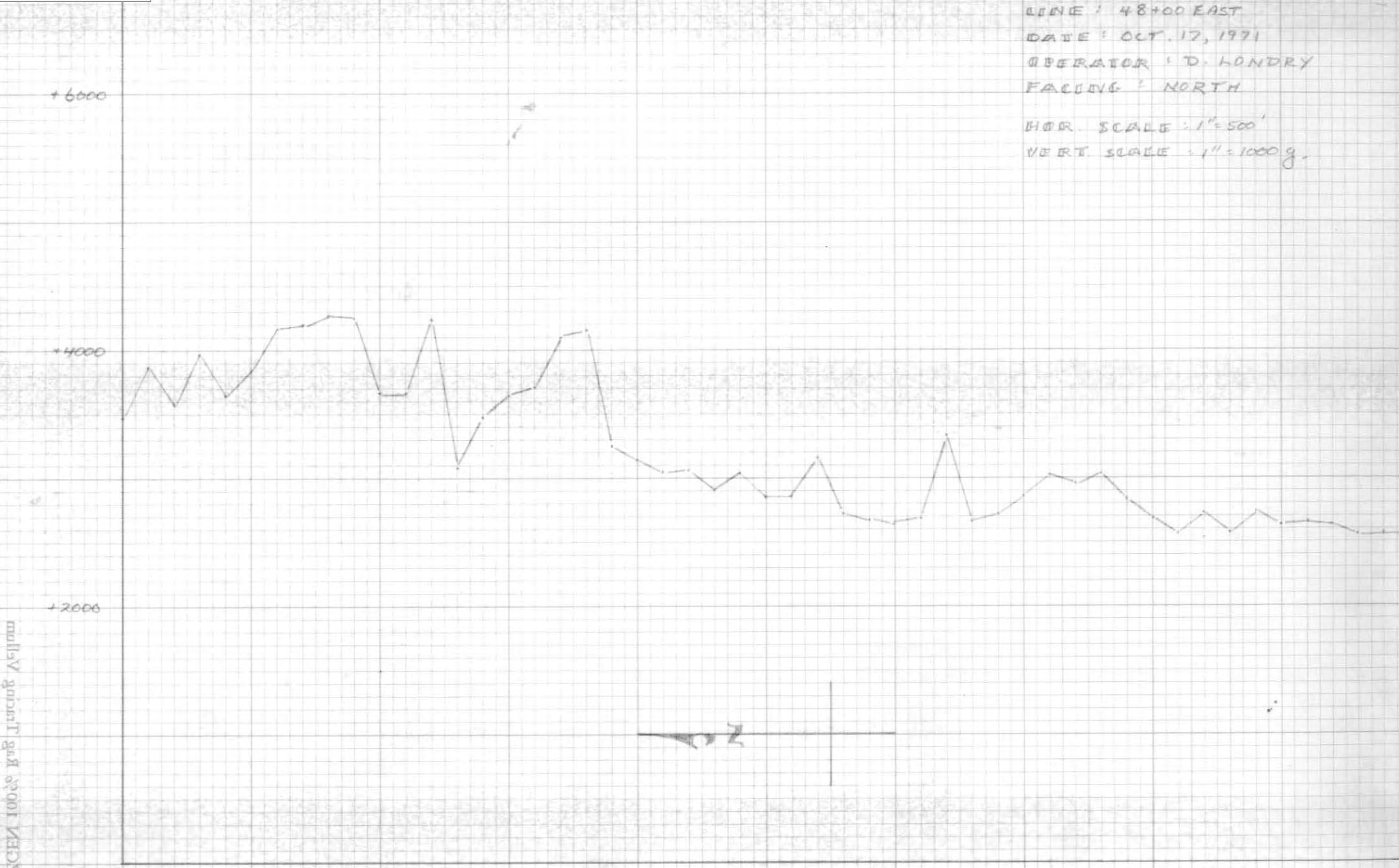
10N

DISTANCE 1000' 800' 600' 400' 200'



MAG SURVEY

PROPERTY : # 179
LINE : 48+00 EAST
DATE : OCT. 17, 1971
OPERATOR : D. LONDY
FACING : NORTH
HOR. SCALE : 1" = 500'
VERT. SCALE : 1" = 1000'



DIENSCHE 10000 10000 10000 10000 10000

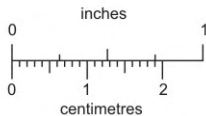
105

205

305

405

505



This reference scale bar has been added to the original image. It will scale at the same rate as the image, therefore it can be used as a reference for the original size.



MAG. SURVEY

PROPERTY # 179
LINE : 48+00 EAST
DATE : OCT. 17, 1971
OPERATOR : D. LONDRY
FACING : NORTH

HOR. SCALE 1" = 500'
VERT. SCALE 1" = 1000'

+6000


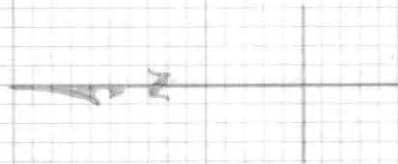
+4000

+2000


0

20N

10N



DIENGEN 100'S 179 EAST



MAG SURVEY

PROPERTY # 179
 LINE # 60+00 EAST
 DATE : OCT. 19, 1971
 OPERATOR : D. LONDREY
 FACING : NORTH

HOR. SCALE : 1" = 500'
 VERT. SCALE : 1" = 1000'

+6000

+4000

+2000

DIENNGEN 10000' 808 113000' 7511000

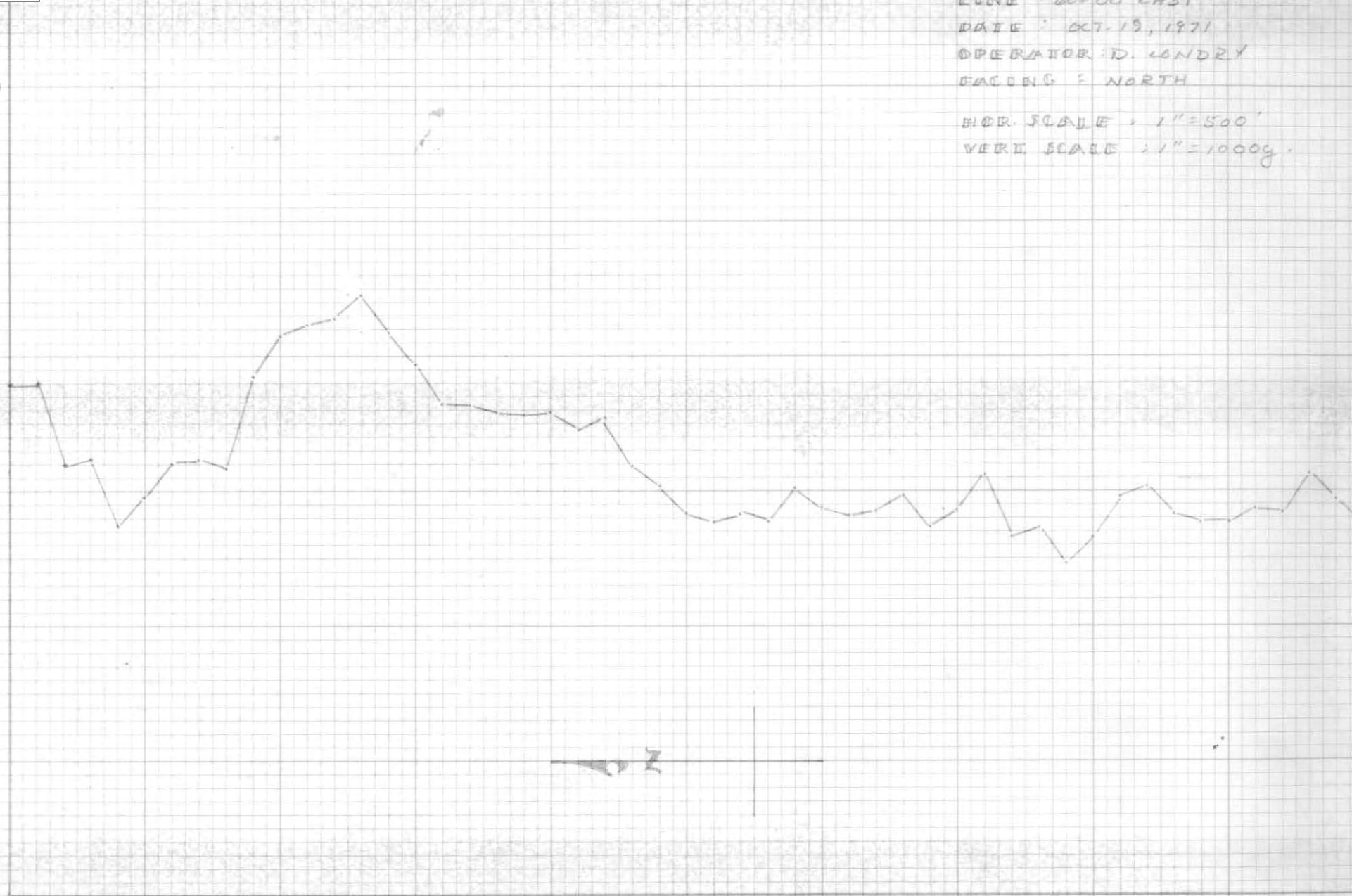
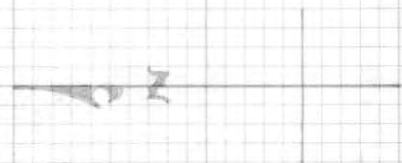
105

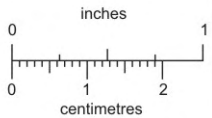
205

305

405

50





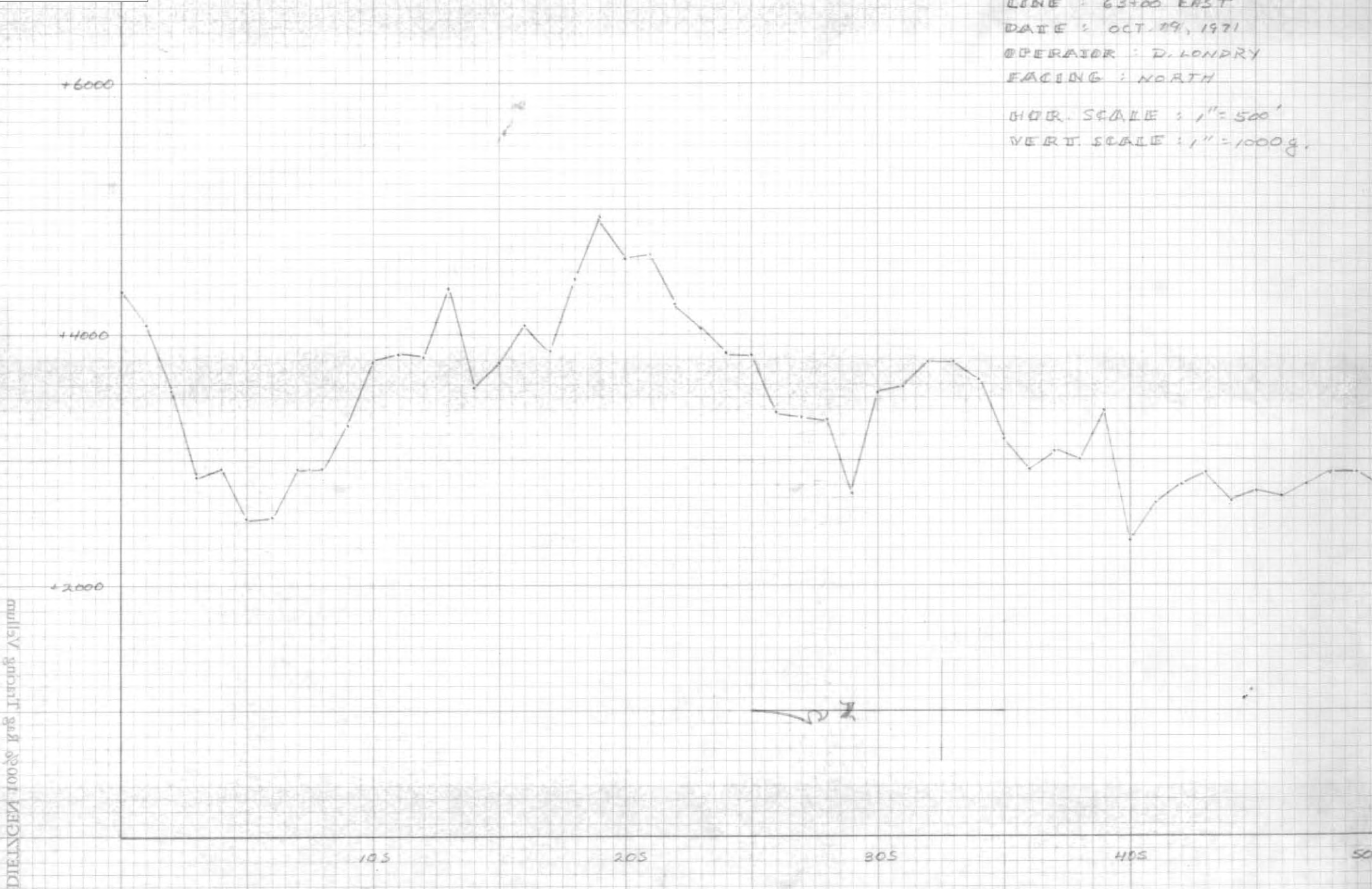
BRITISH COLUMBIA
BIOLOGICAL SURVEY

This reference scale bar has been added to the original image. It will scale at the same rate as the image, therefore it can be used as a reference for the original size.

MAG SURVEY

PROPERTY : # 179
 LINE : 63+00 EAST
 DATE : OCT. 29, 1971
 OPERATOR : D. LONDRY
 FACING : NORTH

HOR. SCALE : 1" = 500'
 VERT. SCALE : 1" = 1000'



DIENGEN 10000 878 Juecufk A5j|mw