

810140

92L  
Property Submitted  
(Douglas Nealy)

July 5, 1971 Port Alice

Doug Nealy came to Dynasty office with samples from prospect. Rocks consist of gte. veins in green volcanoclastic(?) propylitic alteration, occ. epidote, dissemin. pyrite, chalcopyrite & bornite in gte. veins. Geologist went to Hong Kong & did not leave report on property.

No further interest recommended.

R.W.M.

*Prop. Sub.*

January 12th, 1971.

Mr. Douglas Nealy,  
103 - 711 Queens Avenue,  
New Westminster, B.C.

Dear Mr. Nealy:

In reply to your letter of December 7, 1970, concerning a copper prospect on Vancouver Island, we would like to study all information available on the prospect before arriving at a decision to make an examination. Since you mention that a geologic report is being prepared, could a copy be made available to us in order that we may further evaluate this prospect.

We are always interested in hearing of new mineral discoveries and try as much as possible to encourage prospecting.

Thank you very much for submitting your property to us.

Yours truly,

DYNASTY EXPLORATIONS LIMITED,

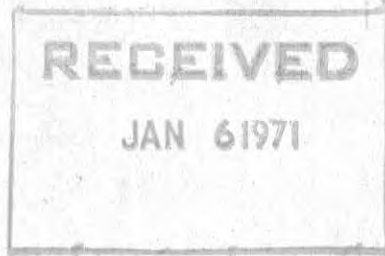
*R W N*

Robert W. Nusbaum,

RWN/mp

#103-711 Queens Avenue  
New Westminster, B.C.

December 7, 1970



Dear Sir:

This letter is in response to your advertisement in "THE NORTHERN MINER" inviting submission of properties for examination.

The property in question is located in the Port Alice area on Vancouver Island and consists of four claims surrounded by open ground.

The mineralization is chalcopyrite disseminated in a carbonate rock. Chalcopyrite is also present in the host rock (meta andesite?) The mineralized zone has been exposed by a rock slide. This zone strikes across the slide but its lateral extent is hidden by overburden. Four chip samples were assayed and the results are enclosed.

Government geological maps are not available for this area, however, an airborne magnetometer survey was completed by the G. S. C. in 1962.

The property is jointly owned by myself (50%) and Phil Garraway (50%) of North Vancouver, B. C. We are interested in further developing this property through a negotiated option agreement.

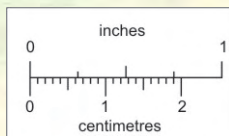
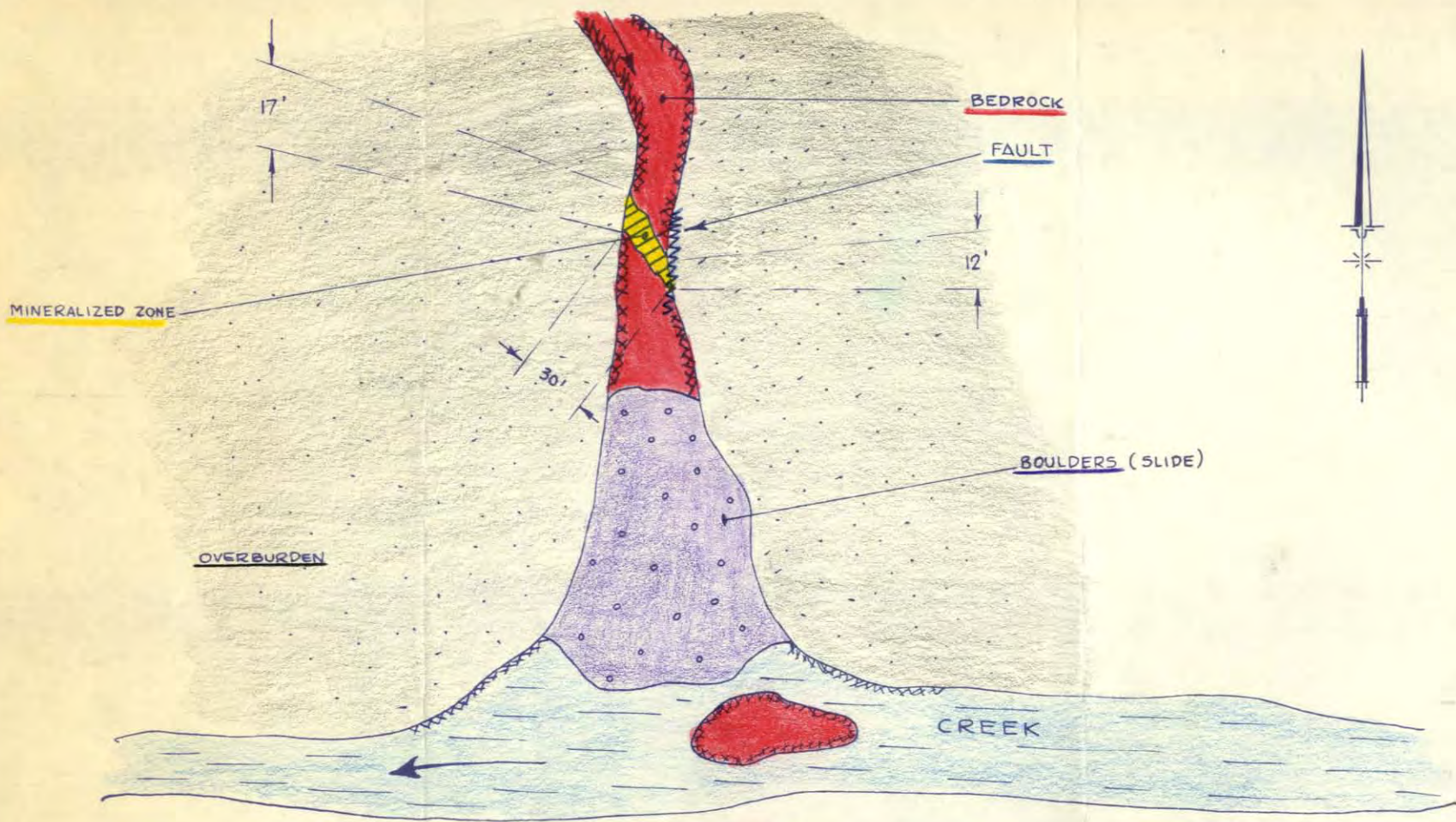
For further information, please contact D. Nealy at the above address.

Yours truly,

A handwritten signature in cursive script that reads "Douglas Nealy".

Douglas Nealy

Enclosure  
DEN/pg



This reference scale bar has been added to the original image. It will scale at the same rate as the image, therefore it can be used as a reference for the original size.

SKETCH MAP  
 PORT ALICE AREA  
 VANCOUVER ISLAND  
 B.C.

Sample No.	Copper	Oz/Ton Silver	Oz on Gold
Colonial Creek	1.00	0.12	< 0.003
31254	0.64	0.13	< 0.003
31255	0.05	0.06	< 0.003
31256	0.38	0.09	< 0.003
<p>A geologist has examined the property and a report is being prepared.</p> <p style="text-align: right;">D.N.</p>			
<p>RECEIVED June 22, 1970</p>			

Certified by "B.M. Brown"