


TAT CLAIMS  
 ENDAKO  
 1" = 500'

NOTE: LINE LABELS DO NOT ALWAYS REPRESENT SEPARATION, EXACT DISTANCES MUST BE SCALED OFF THIS MAP.  
 THIS GRID INCLUDES LINES PUT IN FOR GEOCHEM ON WHICH I.P.W AS NOT RUN

D.G. Curcio





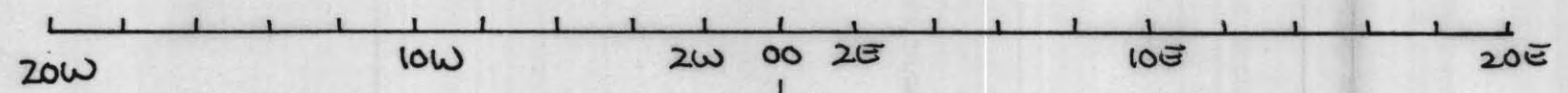
--- BASELINE ---



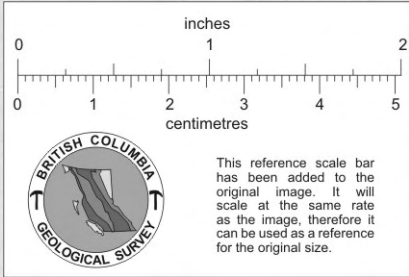
LINE NE1



LINE NE3



LINE NE2



FORT CLAIMS  
ENDAKO  
1" = 500'