

INTER OFFICE MEMO

CYPRUS EXPLORATION CORPORATION LTD.

810077

93K/2

VANCOUVER OFFICE	
TO	REPLY
	COMMENT
RETURN TO	
MAY 11 1970	
1	5
2	6
3	7
4	8

Date: May 7, 1970

Ref. 223-CVL

To: C. A. Mark


From: J.B.P. Sawyer

Subject: FOSTER LAKES PROPERTY, AREA "I", CLAIM GROUPING

I enclose for your information and records a copy of a map of our Foster Lakes property showing the grouping of claims which was made for assessment work filing purposes in April, 1970. All of the claims lying to the south and west of the heavy red line on this map have been renewed for at least two years and some of the claims have been renewed for three years. Claims to the north and east of this boundary line were abandoned at their 1970 anniversaries.

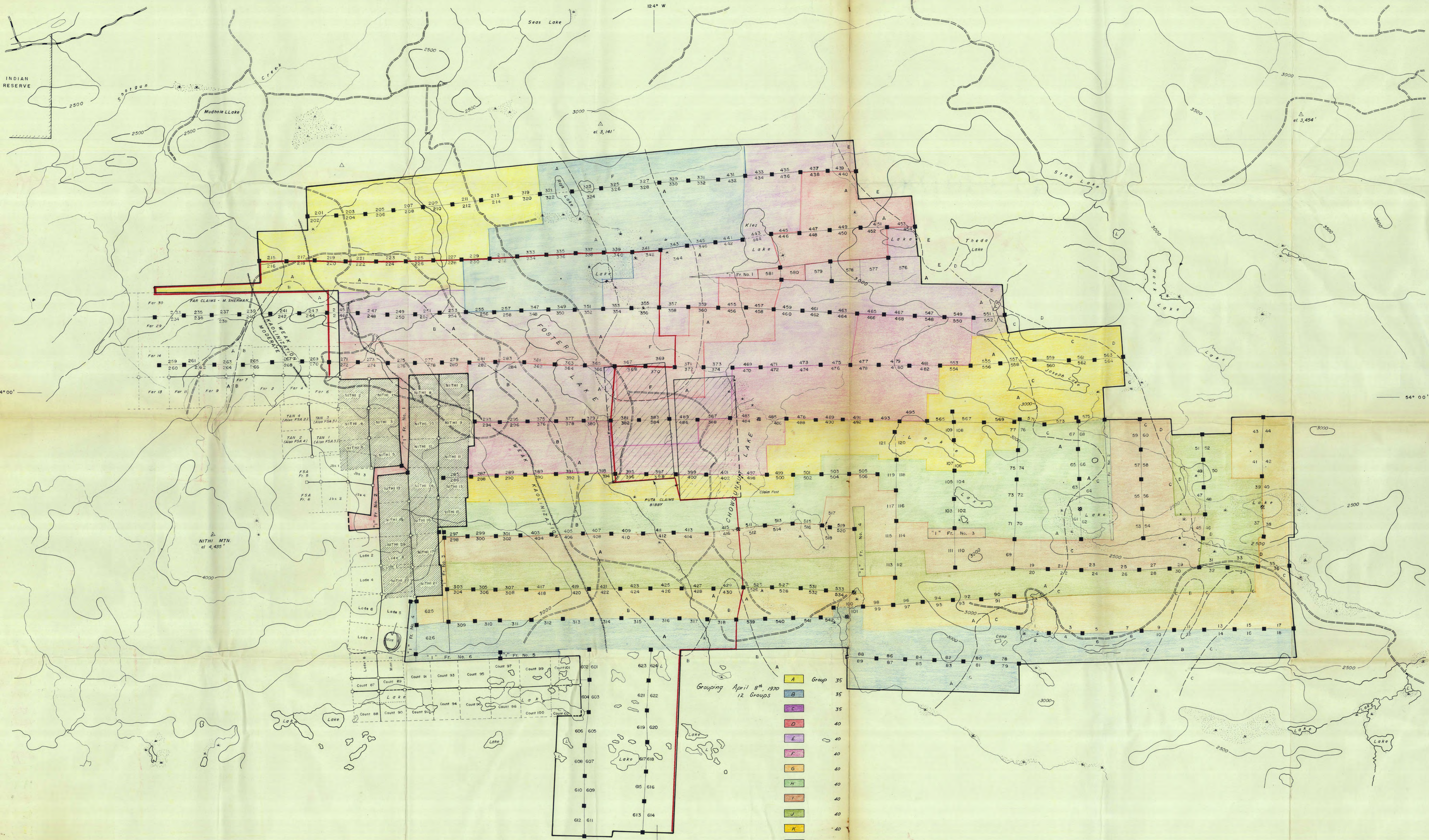
The claims which were staked late in 1969 could not be included in the assessment submission made in April and will require some work during 1970 to meet assessment requirements.

Marvin Scheurman of Endako has recently uncovered molybdenite mineralization in some new trenches which he excavated on his claim Mint One, which as you will see adjoins our property at the southwest corner.



JBPS/jel

Encl.



LEGEND

- ENDAKO GROUP**
 F Endako basalts
- POST TOPLEY**
 E Theoda lake gabbro
- TOPLEY INTRUSIVES**
 D Large Phenocryst quartz monzonite
 C Joseph lake quartz diorite
 B Cassy quartz monzonite
 A Nithi quartz monzonite

SYMBOLS

- Claim boundary line
- "I" claim group, claim post and claim line
- Claim post and claim line per Nithi, For, Tan, FSA, JBS, Lode, Mtst and Count
- Claim location line
- Claim line (Nithi, For, Tan, FSA, JBS, Lode, Mtst and Count)
- Geological boundary
- Kalinization boundary
- Contour line - Contour interval every 500 feet
- Small lakes
- Swamp area
- Creek
- Highway number 10
- Logging road or trail

NOTE:
 All Cyprus claims are prefixed by the letter "I" e.g. Claim numbers 41 and 42 read "I" 41 and "I" 42

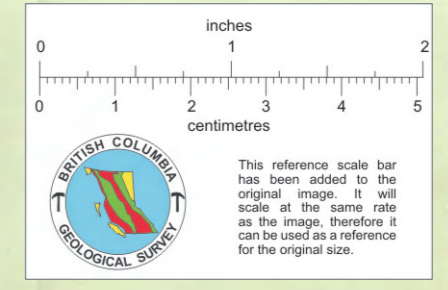
To accompany Geological Report by G. Stephens and R.G. Jary, P. Eng. on the "I" claims, Fraser Lake, British Columbia, Dated October 23, 1969

Grouping April 8th, 1970
 12 Groups

A	Group	35
B		35
C		35
D		40
E		40
F		40
G		40
H		40
I		40
J		40
K		40
L		40

Total 465 claims

Show Claims Grouping, April '70
 & claims in good standing beyond April '70



CYPRUS EXPLORATION CORPORATION LTD.
PROJECT "I"
CLAIM LOCATION AND GEOLOGICAL MAP
 ALRAE ENGINEERING LTD.
 GEOLOGISTS AND ENGINEERS
 VANCOUVER, B.C.

DESIGNED: N.G.B. SCALE: 1" = 1,200'
 DRAWN: R.G.J.
 CHECKED: R.G.J.
 DATE: Oct 1969 DWG. No. 316-19