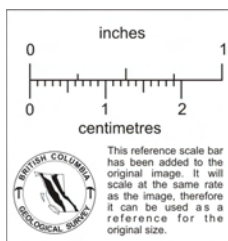
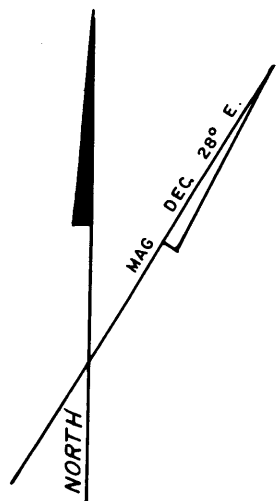
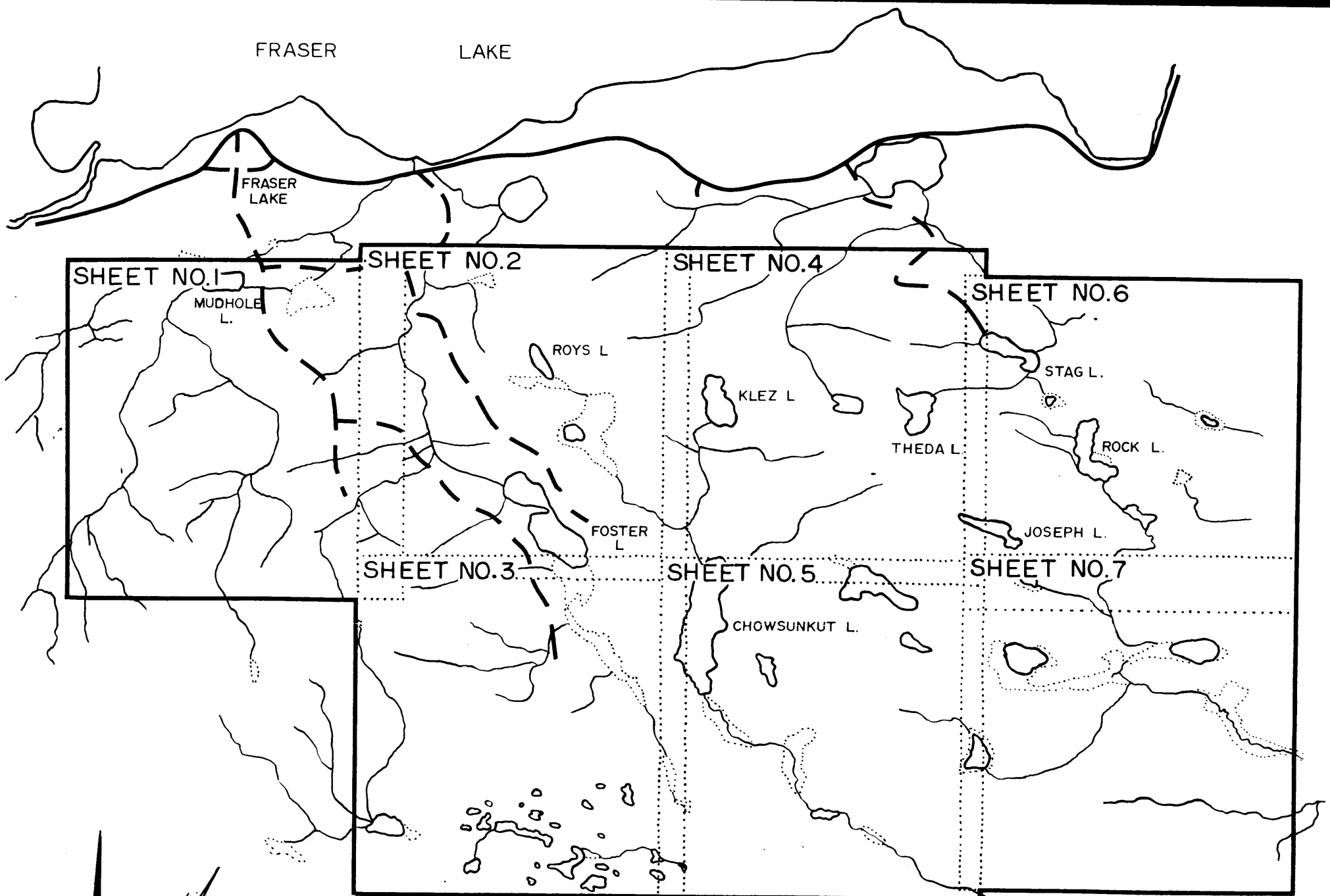


FRASER LAKE



CYPRUS EXPLORATION CORPORATION	
"I" PROJECT	
SHEET INDEX MAP	
ALRAE ENGINEERING LTD. GEOLOGISTS AND ENGINEERS VANCOUVER, B. C.	
DESIGNED.....	SCALE: HOR. _____
DRAWN..... M. P.	VERT. _____
CHECKED..... R. G. J.	DWG. No. 316—
DATE..... JUNE 69	
810059	