T'SABLE RIVER AREA PROFILE
SECTION M-M'

SCALE
0 50 100 200 300 400 500 1000 Feet

DRG. No. P-001
Series DRG. No. D206

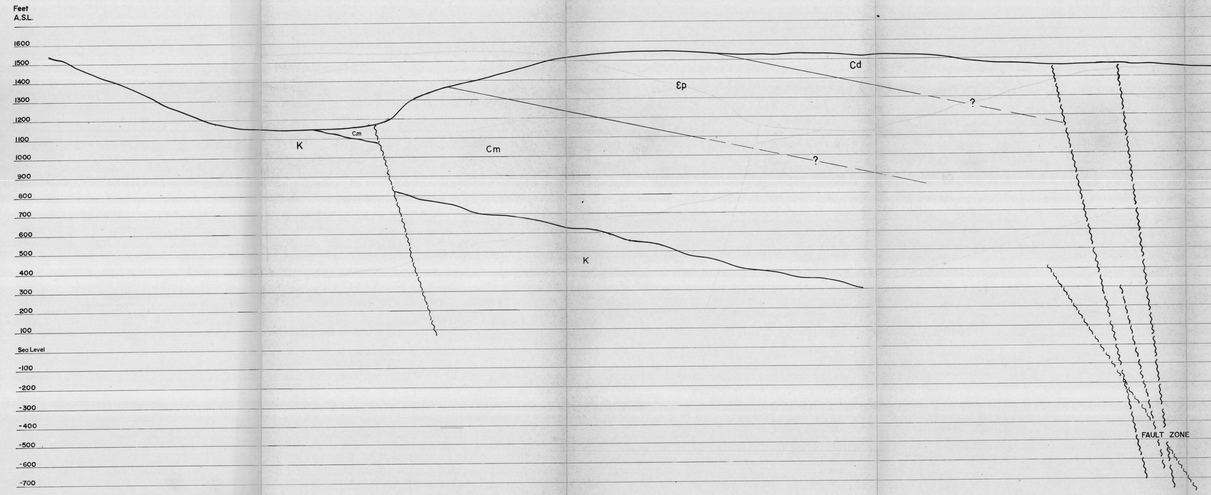

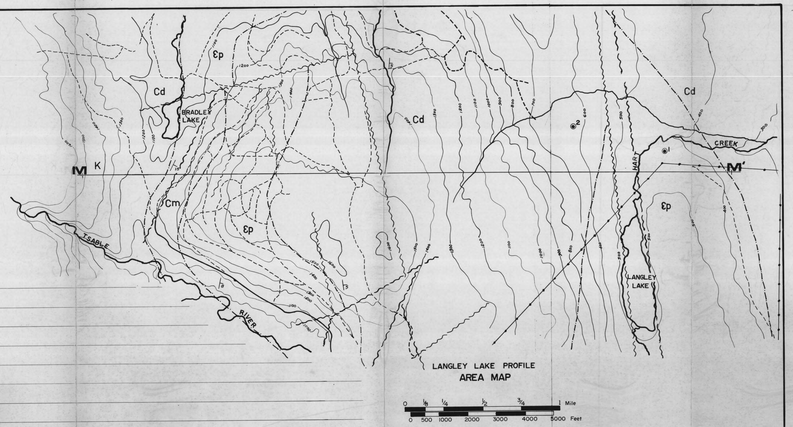

LANGLEY LAKE PROFILE
AREA MAP

0 1/8 1/4 1/2 3/4 Mile
0 500 1000 2000 3000 4000 5000 Feet

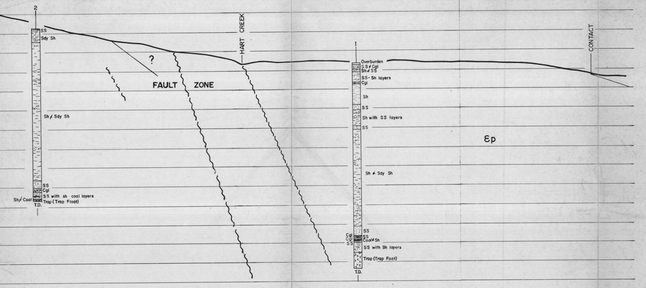

REVISED FEB./76

CHEM-TECH
INDUSTRIAL DESIGNS LIMITED

810034