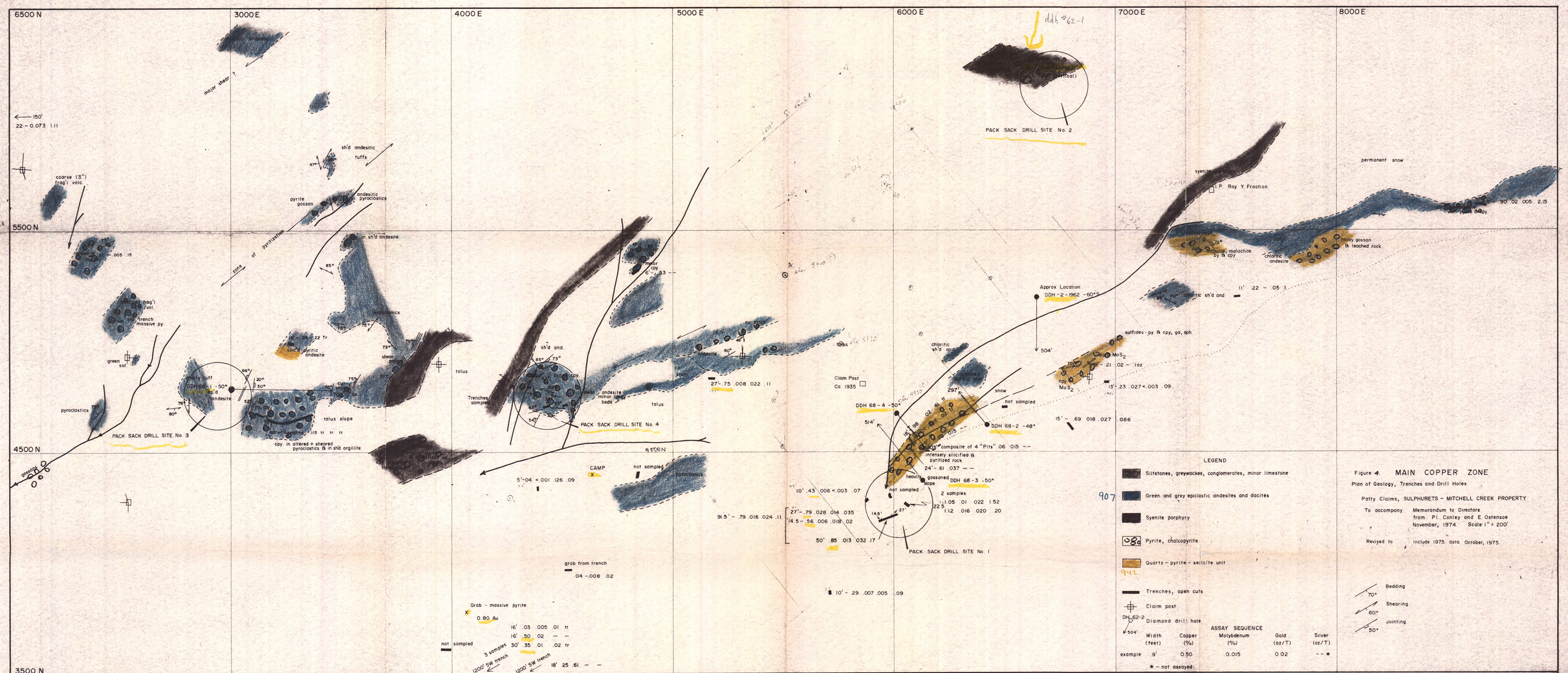

Figure 4. MAIN COPPER ZONE

Plan of Geology, Trenches and Drill Holes

Patty Claims, SULPHURETS - MITCHELL CREEK PROPERTY

To accompany Memorandum to Directors from P.L. Conley and E. Ostensoe November, 1974. Scale 1" = 200'

Revised to include 1975 data October, 1975.

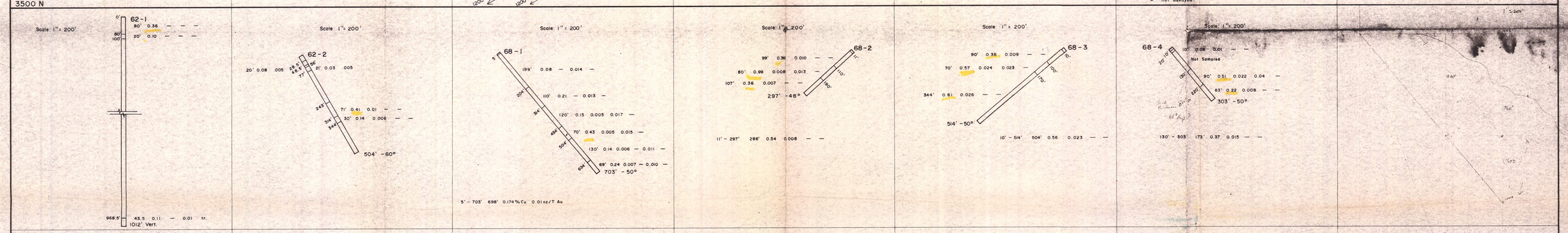

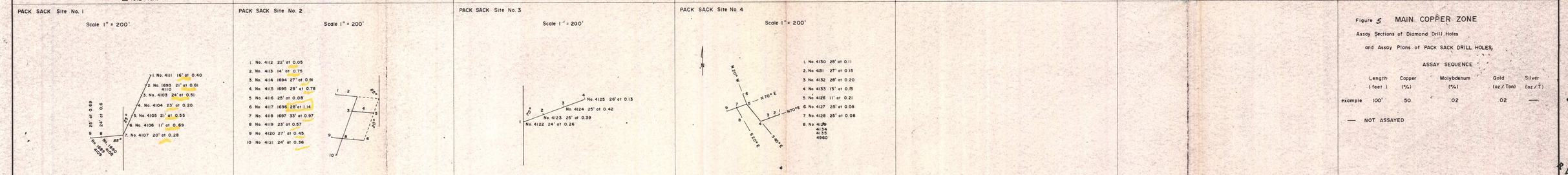

Figure 5 MAIN COPPER ZONE

Assay Sections of Diamond Drill Holes

and Assay Plans of PACK SACK DRILL HOLES,

ASSAY SEQUENCE

	Length (feet)	Copper (%)	Molybdenum (%)	Gold (oz/Ton)	Silver (oz/T)
example	100'	.50	.02	.02	—

— NOT ASSAYED

To accompany SUMMARY REPORT SULPHURETS CREEK PROJECT - 1975

GRANDUC MINES LTD.

SCALE: 1 INCH = 200 FEET

TITLE	Sulphurets - Mitchell Creek Property	
DATE NOV. 1974	DRWN. BY C. L. C.	No. 1975-4+5.

BCIL 5451E-GML

804055