




803473 Snip Paker King Creek
May 2009 - 2010 104B/10, 17

56°24'26.33" N 129°52'20.45" W elev 5095 ft

Eye alt 54.03 mi



King Cr.

Hampel

Eskay Cr.

Mitchell Cr.

Mitchell Cr.

Sulphurets Cr.

5.22 mi

© 2009 Tele Atlas
Image © 2009 TerraMetrics

Google

56°33'59.83" N 130°30'44.42" W elev 2828 ft

Eye alt 18.25 mi

Lower King Cr. →

2.14 mi

© 2009 Tele Atlas
Image © 2009 TerraMetrics

Google

56°24'30.11" N 130°32'17.53" W elev 5098 ft

Eye alt 44742 ft







Image © 2010 TerraMetrics
© 2010 Tele Atlas
© 2010 Europa Technologies
© 2010 Google

5060 ft
56°33'39.60" N 130°38'58.66" W

elev 4354 ft

© 2010 Google
Eye alt 14319 ft



N

2.14 mi


© 2009 Tele Atlas
Image © 2009 TerraMetrics

Google

56°24'30.11" N 130°32'17.53" W elev 5098 ft

Eye alt 44742 ft





Data SIO, NOAA, U.S. Navy, NGA, GEBCO

© 2010 Google

Image © 2010 TerraMetrics

elev 833 ft

Google


Eye alt 32076 ft

8176 ft

56°23'51.66" N 130°39'46.69" W



Fewright Cr. ? gossan Aug. 20, 2010



N


5.22 mi

© 2009 Tele Atlas
Image © 2009 TerraMetrics

Google

56°33'59.83" N 130°30'44.42" W elev 2828 ft

Eye alt 18.25 mi



lower
King Cr. ?

Image © 2010 TerraMetrics
Data SIO, NOAA, U.S. Navy, NGA, GEBCO
© 2010 Google
elev 3960 ft

Google


5549 ft
56°28'28.80" N 130°39'06.40" W

Eye alt 23514 ft

Lower Fewright Cr. ?

gossan

Aug. 20, 2010



Unak R, Canyon Cr, US border - gossan
Aug. 20, 2010