

803453

Synopsis of Notebooks for Sulphurets Project

March 14, 2009
by RV Kirkham

Book #2

(Reverse Order)

July 26/93 Mitchell-Sulph. Ridge NW Hanging Glacier KQ-93-47-48 ^{p.24} 30
- local? areas cp & mal. Jack Fm.

July 29/93 Marmot to Sulphurets Gl. KQ-93-49-52 ^{p.31} 36

- a lot of alt. rocks & hornfels py & ^{garnet} ~~jack~~
51D - ~25% qz vs stockwork @ sparse py & cp (~1%)
biotite alt. ^{stockwork} - in porph. only
- minor Mo paint

51E - highly alt. ^{sp} rock (~5-6% dss. py) & 51F

July 28/93 S. slope Mitchell-Sulphurets Ridge above Chib. Zone ^{KQ-93-53-55} p.37
- altered py cliff & McQuillan Zone

July 3/93 South of Mitchell Gl. NW of Snowfield Zone ^{KQ-93-56-57} ^{p.40} 52

57B - 4.5m zone swarm of qz vms @
abundant specks of tennantite & galena

57C - 2m zone qz-cp-tenn.

57D minor cp tenn gal in vms
~15-20m N #19736 good cp & tenn.
19735 representative chips

Aug. 1/93 ^{region} ^{sample} S. of Mitchell Gl. & Mitchell Zone 93-58-60 p.48-52
Sulphurets ^{sample}
- both sides of ridge crest

KQ-93-47A-105

58B & C - ~2% bl. in C? 60C & D & F

60I mod. cp & py ~alt. - 0.3% Cu?

60K & L minor cp

Book #4

Aug. 18-19

Aug. 20/93

" 25/93

Hanging Gl. - Sulphurets Gl KQ-93-96-97 p.68

Slope S. of Mitchell Zone KQ-93-98-101 p.13-16

- 99A silty py (7-8%) alt. wt ~2-3% cp

- 100A, Binod. mot & cp ~0.2-0.4% Cu

* KQ-93-101A ~0.8-1% Cu K-Spinx, ^{Bi} ^{anhyd}

cp in ^{vein} ^{set} ~2-3% py

101D Mitchell
vein set

101B fault ^{set} ^{cp} excellent Cu host

March 14/09

Aug. 27/93

Sulphurets + Mitchell Faults KQ-93-105 p. 23-24
 105A ~ 2-3% diss & fract. cp mag + anhydrite? $\frac{1}{2}$
 105B+C minor cp 105D ~ 0.5% lu
 105E good cps ~ 0.8% lu? biot. alt

Book #3

Aug 6/93

IV. Side Mitchell Gl. KQ-93-68-70 p. 15-18
 * -68A, B, C, D, E, F v. hard sil. rt. 4-5% py some good
 68G (cp) (~0.5-0.7% lu?)
 68H pale sil-py (7-10%) cal-fluorite ^{minor} _{to. ml.}
 69A ~ 1-2% py ~ 1% cp

Aug. 7/93

Montgomery to Mitchell Zone KQ-93-71-74 p. 19-22
 74A good for silicate chemistry
 74A-D Mitchell Zone 760% (some) 93 veins
^{shelled} _(780%)

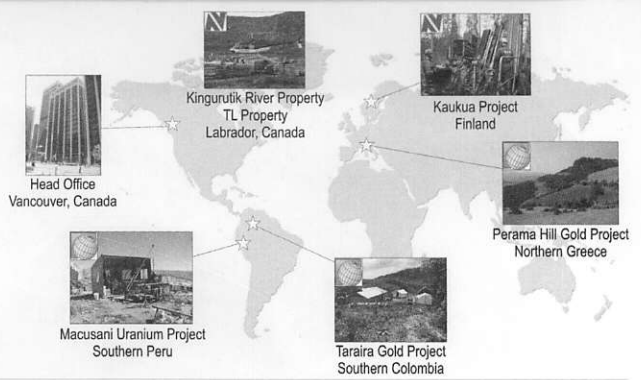


CAMBRIDGE HOUSE



World Resource Investment Conference,
Vancouver, BC June 15 - 16, 2008

FRP Corporate Presentation Times
Sunday: 11:30am in Workshop 2
Monday: 12pm in Workshop 3



Conference Notes:

Booth #623

March 12/09

- preliminary ^{June} 1993 GSC Placer Dome
(411) @ legend maps
stable base but no names

- coloured copy GSC QF 2550
July 1992 (407)

- unmapped areas

- bare rock below Hwy ~ G1
- wooded area to SW

- 411 - hand plots RVT sample locations for
1986-1989 samples July 1990

- *402-2 original RVT field plot 1:5000
@ 1993 Stations & sample loc.

- 403-2 1:20,000 original thesis map
V. important

- 8-45A-46E Mo samples?

- 411-2 May 1993 Prel. 1:5,000 Geol.

- 411-3 Plus negatives
Topo bases 1:5,000



FRONTIER PACIFIC MINING CORPORATION
TSX.V: FRP

Nortec Ventures Corp.
TSX.V: NVT

PERAMA HILL GOLD PROJECT
THRACE, GREECE
1.4m ounce gold deposit

KAUKUA PROJECT
NORTHEASTERN FINLAND
Planning 10,000m Drill Program

TARAIRA GOLD PROJECT
SOUTHERN COLOMBIA
10,000m Drill Program

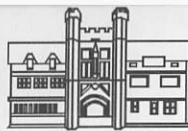
Visit us TODAY at booth #623
Or via the Internet:
www.frontierpacific.com
www.nortecventures.com

MACUSANI URANIUM PROJECT
SOUTHERN PERU
10,000m Drill Program

TL & KINGURUTIK PROJECTS
LABRADOR, CANADA
Helicopter Borne VTEM Survey
Completed - Drill Targets Identified



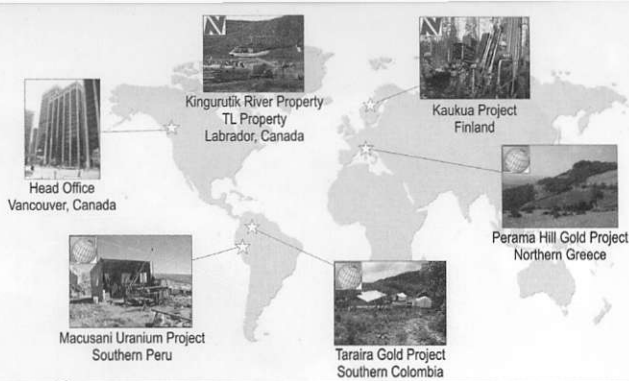
CAMBRIDGE HOUSE



World Resource Investment Conference,
Vancouver, BC June 15 - 16, 2008

FRP Corporate Presentation Times
Sunday: 11:30am in Workshop 2
Monday: 12pm in Workshop 3

2



Conference Notes:

Booth #623

-Cu-Au March 12/09
 KQ-86-135 A, B 136 } Brucejack
 KQ-89-75, 78 }

-Cu-Au 86-121 KQ-89-111
 87-95D 90-150A

4/2 March 16, 1992 Brucejack
 NYS spec. & Au, Ag, Cu, As, Sb
 % Fe 20 plus



**FRONTIER PACIFIC
 MINING CORPORATION**
 TSX.V: FRP



Nortec Ventures Corp.
 TSX.V: NVT

**PERAMA HILL GOLD PROJECT
 THRACE, GREECE**
 1.4m ounce gold deposit

**TARAIRAGOLD PROJECT
 SOUTHERN COLOMBIA**
 10,000m Drill Program

**MACUSANI URANIUM PROJECT
 SOUTHERN PERU**
 10,000m Drill Program

**KAUKUA PROJECT
 NORTHEASTERN FINLAND**
 Planning 10,000m Drill Program

Visit us TODAY at booth #623
 Or via the Internet:
www.frontierpacific.com
www.nortecventures.com

**TL & KINGURUTIK PROJECTS
 LABRADOR, CANADA**
 Helicopter Borne VTEM Survey
 Completed - Drill Targets Identified



CAMBRIDGE HOUSE

World Resource Investment Conference,
Vancouver, BC June 15 - 16, 2008

FRP Corporate Presentation Times
Sunday: 11:30am in Workshop 2
Monday: 12pm in Workshop 3



Head Office
Vancouver, Canada

Kinguruk River Property
TL Property
Labrador, Canada

Kaukua Project
Finland



Perama Hill Gold Project
Northern Greece



Macusani Uranium Project
Southern Peru



Taraira Gold Project
Southern Colombia

Conference Notes:

Booth #623

Kitsault, B.C. KQ-86-30-36
Stewart, B.C. 37-43
Sulphurets, B.C. 44-136

" " KQ-87-12-156

" " KQ-88-25-80

" " KQ-89-1

Kitsault, B.C. (4W:100%) KQ-89-12-34

Stewart, B.C. KQ-89-35-41

Sulphurets, B.C. KQ-89-42-139

Swiss Skyline KQ-140 + 148

Kitsault, B.C. KQ-90-115-133

Stewart, B.C. KQ-90-134-135

Sulphurets, B.C. KQ-90-136-201

Stewart, B.C. KQ-91-41-50

Sulphurets, B.C. KQ-91-51-131

" " KQ-92-1

" " KQ-92-91-102

" " KQ-93-47-73F

149 - Kitsault
150 - Treaty
Ch



FRONTIER PACIFIC
MINING CORPORATION
TSX.V: FRP

PERAMA HILL GOLD PROJECT
THRACE, GREECE
1.4m ounce gold deposit

TARAIRA GOLD PROJECT
SOUTHERN COLOMBIA
10,000m Drill Program

MACUSANI URANIUM PROJECT
SOUTHERN PERU
10,000m Drill Program



Nortec Ventures Corp.
TSX.V: NVT

KAUKUA PROJECT
NORTHEASTERN FINLAND
Planning 10,000m Drill Program

Visit us TODAY at booth #623
Or via the Internet:
www.frontierpacific.com
www.nortecventures.com

TL & KINGURUTIK PROJECTS
LABRADOR, CANADA
Helicopter Borne VTEM Survey
Completed - Drill Targets Identified

93-99 cfd
0.5
de
Cu

Grades & Tonnes

Dec. 3/09

Sulphurets Area

	Mt	% Cu	Seabridge g/t Au	Mt contained Cu	t contained Au	Comments
Mitchell Zone (Measured) (Nov. 3/09)	579.3	0.18	0.66	1.043	382.3	12,292 ^{oz}
(Indicated)	930.6	0.18	0.62	1.675	576.9	18,530
(a) 0.5 g/t Au equiv. cutoff	7509.9	0.18	0.64	2.178	459.2	30,822 Mill.oz
Inferred	514.9	0.14	0.51	2.118	966.3	
2024.8 Bt total Sulphurets Ind.	87.3	0.27	0.72	0.72	262.6	8,442
Inf.	160.9	0.17	0.63	0.236	62.86	2.02 Mill.oz
				0.274	101.37	3.26 ^{oz}
Kern (Ind)	225.3	0.41	0.23	0.924	51.82	1.67
Inf.	69.9	0.39	0.18	0.273	12.58	0.6
<u>total tonnes</u>	<u>2568.2</u>			<u>5.14</u>	<u>1457.5</u>	<u>46.8</u>
					t cont. Au	Mill. contained oz Au

Silver Standard

Snowfields + Brucejack	M&I	982.2				
Dec. 1/09	Inf.	1,146.9		0.75		736.7
				0.4		458.8
						<u>1185.5</u>
Snowfield	M&I	861.7	0.12	0.71	1.03	
	Inf.	948.9	0.07	0.33	0.66	
total tonnes		<u>1810.6</u>			<u>1.69</u>	
Snowfield & Kerr Mitchell		4378.8 Mt tonnes				
		~4.4 Bt ore				
Seabridge		46.8				
Silver Standard		23.88				
		14.9				
		<u>85.5 Mill. cont. oz Au</u>				
					5.14	
					1.69	
					<u>6.83</u>	
						total Mt cont. Cu

Nov. 17, 2010

CNBC

Seabridge Rudi Front

40 mill. shares out
60 mill. ounces in ground
30 mill. " A S M

60 000 000 X \$1000/ounce
\$ 60,000,000,000 in ground asset



CAMBRIDGE HOUSE

World Resource Investment Conference,
Vancouver, BC June 15 - 16, 2008

FRP Corporate Presentation Times
Sunday: 11:30am in Workshop 2
Monday: 12pm in Workshop 3

Sept. 16, 2007



Kingurutik River Property
TL Property
Labrador, Canada



Kaukua Project
Finland



Perama Hill Gold Project
Northern Greece



Macusani Uranium Project
Southern Peru



Taraira Gold Project
Southern Colombia

Conference Notes:

Booth #623

Traverses & Samples 1993 Placer Dome of Finland

Aug. 23/93 16/45m 98B - Slope S of Mitchell Zone KQ-93-98A-101D
 98C - 93 in stockwork
 1325m 99A - sil ser pt (7-8%) alt Hrk @ ~2-3%cp (0.8-1%Cu?) ^{13424 Newmont sample site}
 100A - " " " (4-5%) " " mod. cp & mo
 100B - (3-4%) " "
 1195m 100C - buff carb alt ^{high in pit} " " (~0.2-0.4% Cu)
 1138 101A - med. grey intens. alt (2-3%) ^{alt} cp ^{residual} ~2-3%cp (0.8-1%Cu)
 above Mitchell Zone an excellent copper ^{+ anhydrite} rock
 slump scarp 101B ^{40m V above Mitchell Zone} 5.8 alt. ~1-2%cp
 1095m 101C -
 101D - Mitchell Zone

Lab No	KQ-93	Alt (ppm)	Cu (ppm)	M (ppm)
104B949198	98C	1370	410	269
199	100A	47	1300	239
200	100B	85	1700	6
202	100C	77	1900	1
203	101A	52	1300	40
204	101B	28	870	-
205	101C	110	1700	17
104B949206	101D	548	1400	13 ← Mitchell Zone



FRONTIER PACIFIC
MINING CORPORATION
TSX.V: FRP



Nortec Ventures Corp.
TSX.V: NVT

PERAMA HILL GOLD PROJECT
THRACE, GREECE
1.4m ounce gold deposit

TARAIRA GOLD PROJECT
SOUTHERN COLOMBIA
10,000m Drill Program

MACUSANI URANIUM PROJECT
SOUTHERN PERU
10,000m Drill Program

KAUKUA PROJECT
NORTHEASTERN FINLAND
Planning 10,000m Drill Program

Visit us TODAY at booth #623
Or via the Internet:
www.frontierpacific.com
www.nortecventures.com

TL & KINGURUTIK PROJECTS
LABRADOR, CANADA
Helicopter Borne VTEM Survey
Completed - Drill Targets Identified



CAMBRIDGE HOUSE



TSX Venture: FRP

www.frontierpacific.com

Vancouver Resource Investment Conference – January 20/21, Booth 1817
Calgary Resource Investment Conference – April 12/13, Booth TBA
World Gold, PGM & Diamond Investment Conference – June 15/16, Booth 623
Toronto Resource Investment Conference – October 4/5, Booth 131

Sept. 16, 2009

*4B 1'
9/29/02 FD-93-55C
McQuillan Zone
55D*

<i>1800</i>	<i>1800</i>	<i>1800</i>
<i>282</i>	<i>340</i>	<i>43</i>
<i>926</i>	<i>2000</i>	<i>6</i>



Notepad Provided by:
FRONTIER PACIFIC MINING CORPORATION

PERAMA HILL GOLD PROJECT
THRACE, GREECE
1.4m ounce gold deposit
Permit Expected

TARAIRAGOLD PROJECT
SOUTHERN COLOMBIA
Geochemical Exploration &
20,000m Drill Program

MACUSANI URANIUM PROJECT
SOUTHERN PERU
43-101 Resource Evaluation
Phase Two Drill Program