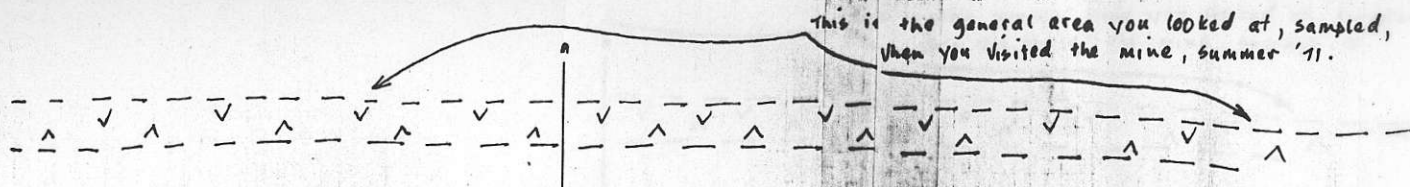
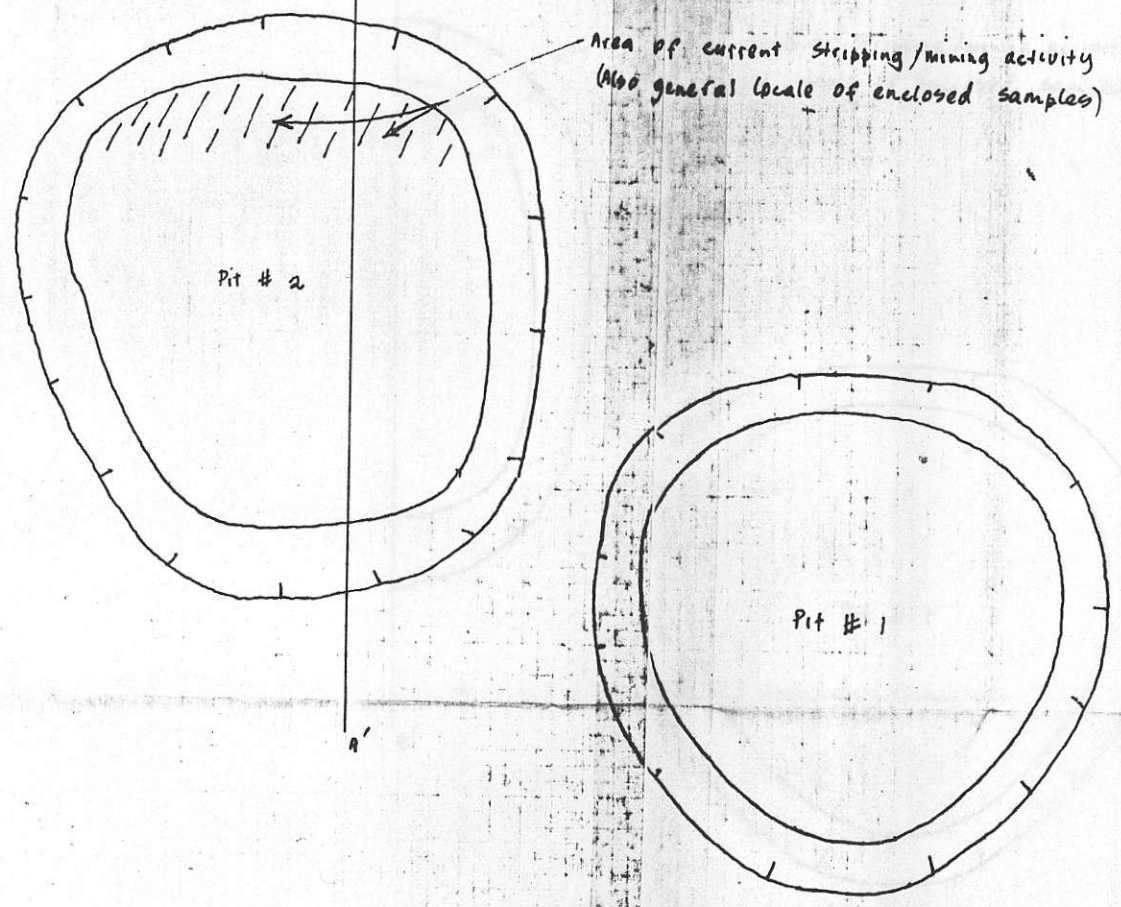


R. V. KIRKHAM

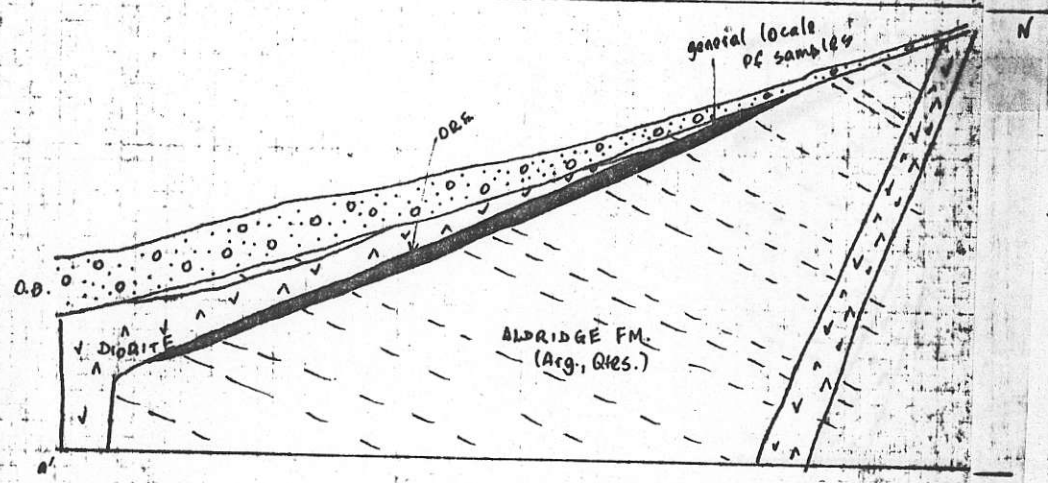


Near-Vertical
Diorite Dyke



AREA OF
UNDERGROUND
POTENTIAL

Scale: 1" = 200' approx.



Horizontal Scale: 1" = 200' approx.; looking West

PLACID OIL CO.
 SKETCH MAP
 BULL RIVER MINE
 Current operations
 J. Jan 66
 Jan 11/72

802635

R. V. KIRKHAM