


FIG.10. SUNLOCH-GABBRO. PLAN SHOWING GEOLOGY, MINERALIZED ZONES AND WORKINGS, LOCATIONS OF TREE SAMPLES, AND SOME DIAMOND-DRILL HOLES.

GEOLOGY ADAPTED FROM COMPANY PLANS.

802200 reference?



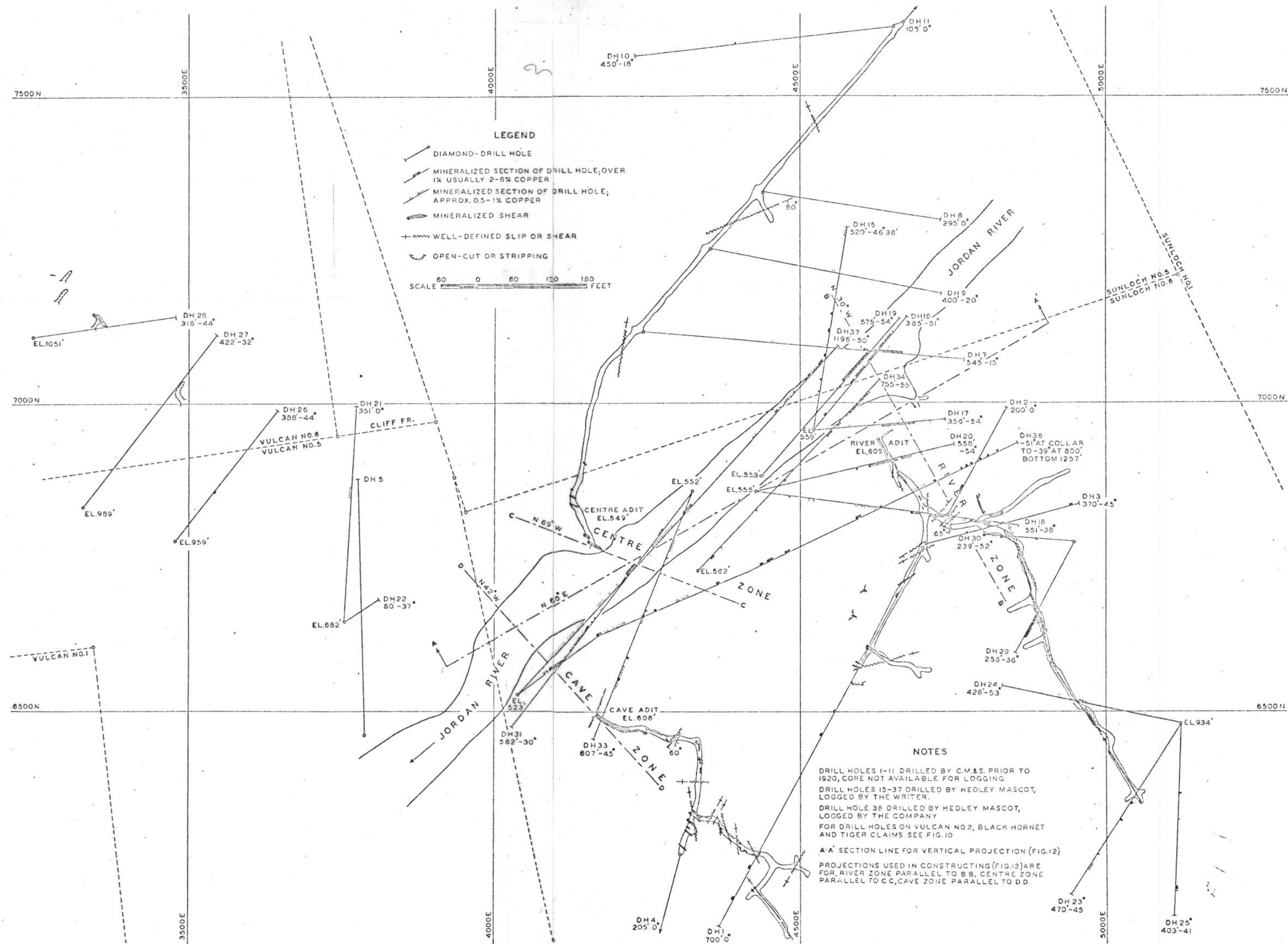


FIG. 11. SUNLOCH-GABERO. DETAILS OF MINERALIZATION IN ADITS AND DIAMOND-DRILL HOLES ON RIVER, CENTRE AND CAVE ZONES.

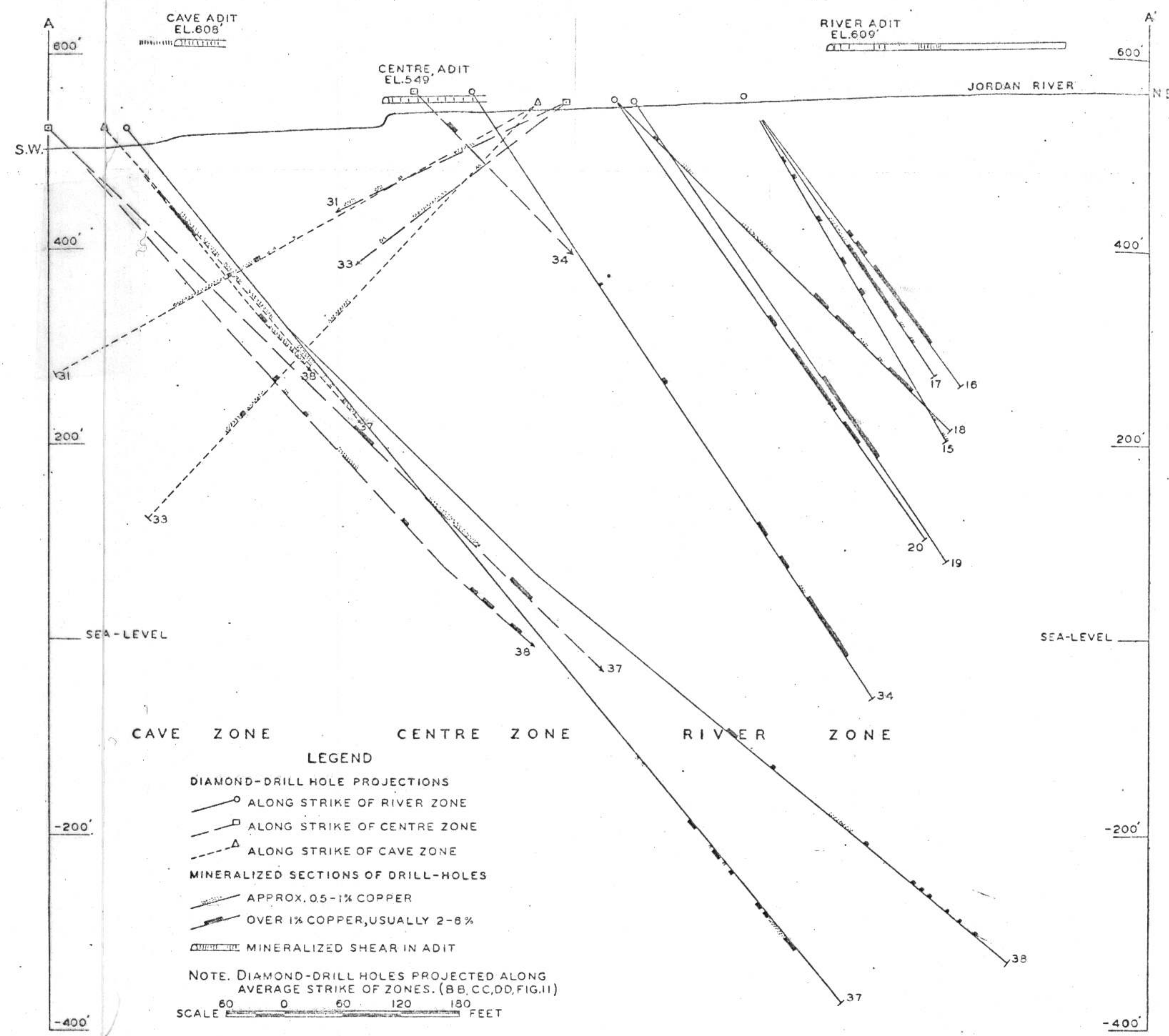


FIG. 12. SUNLOCH-GABERO. VERTICAL SECTION ALONG A LINE BEARING N 60° E (A-A FIG. 11)

expos
the st
north
width
a qua
the r
cons
been
basal
the c
it is

how
can
has
in t
sulph

the
sev
and
pyrit
zone
in th
and

in f
bas
ble
to
in

c
p
r
p
l
v

