

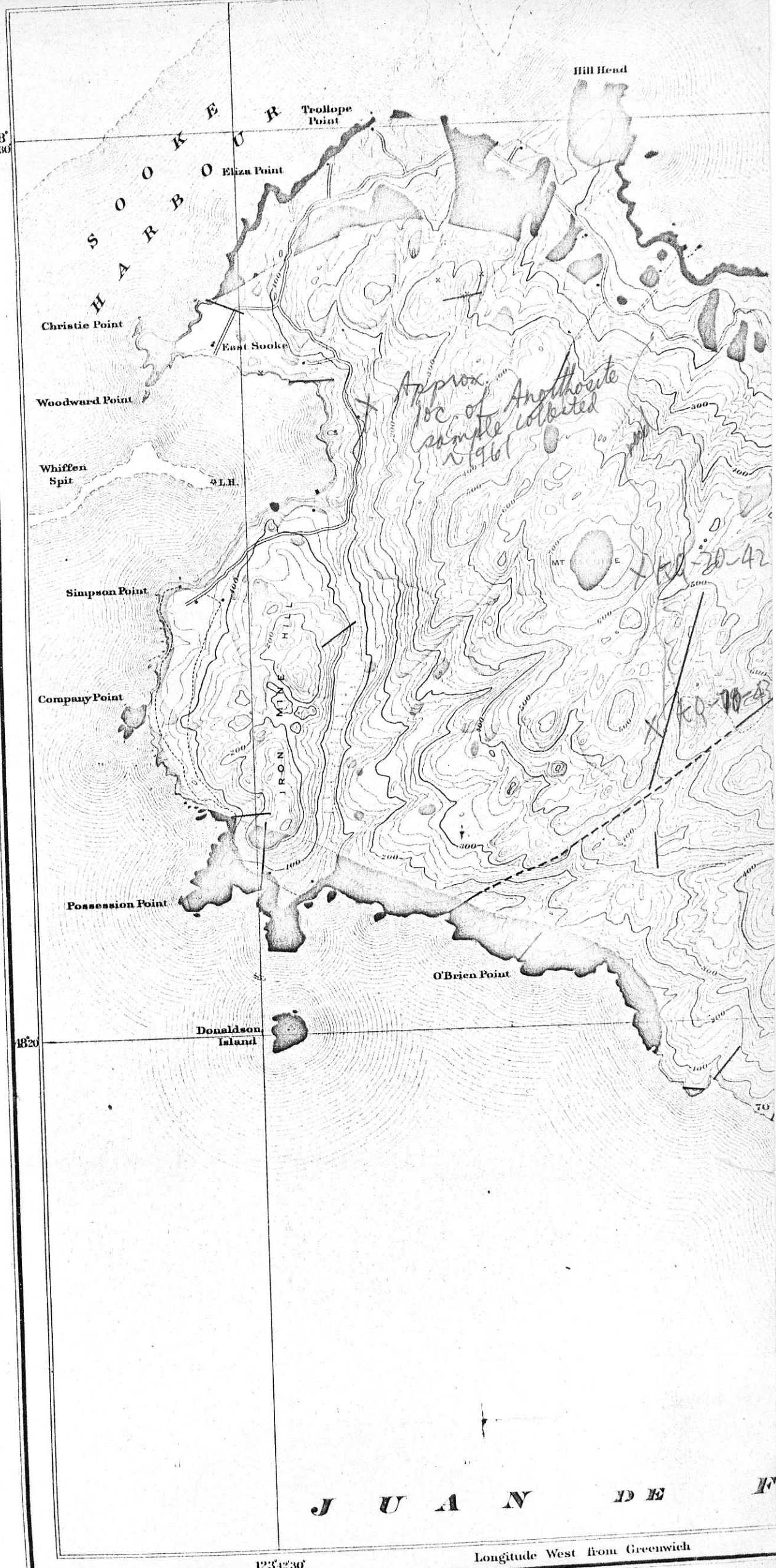


123°42'30"

48°22'30"

LEGEND

-  Sooke formation
(Sedimentary)
-  Granite
-  Anorthosite
-  Augite gabbro
-  Augite gabbro
(drift covered)
-  Olivine gabbro
-  Olivine gabbro
(drift covered)
-  Metchosin basalt
-  Metchosin basalt
(drift covered)
- Symbols**
-  Geological boundary
(determined)
-  Geological boundary
(assumed)
-  Fault
-  70°
Dip of fault plane



J U A N I D E

123°42'30"

Longitude West from Greenwich

802186

C. O. Senécal, Geographer and Chief Draughtsman.
S. G. Alexander and A. S. Jost, Draughtsmen.