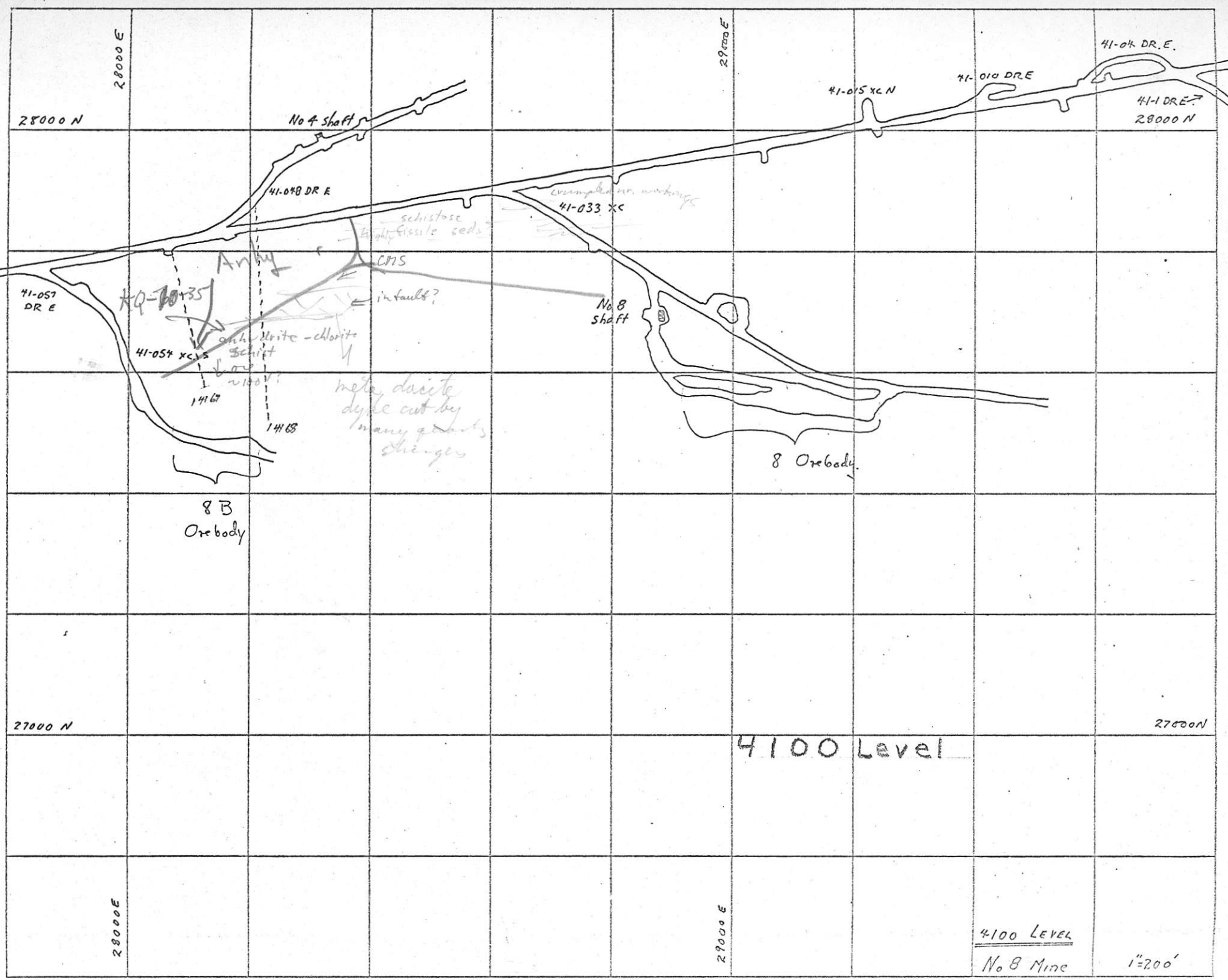


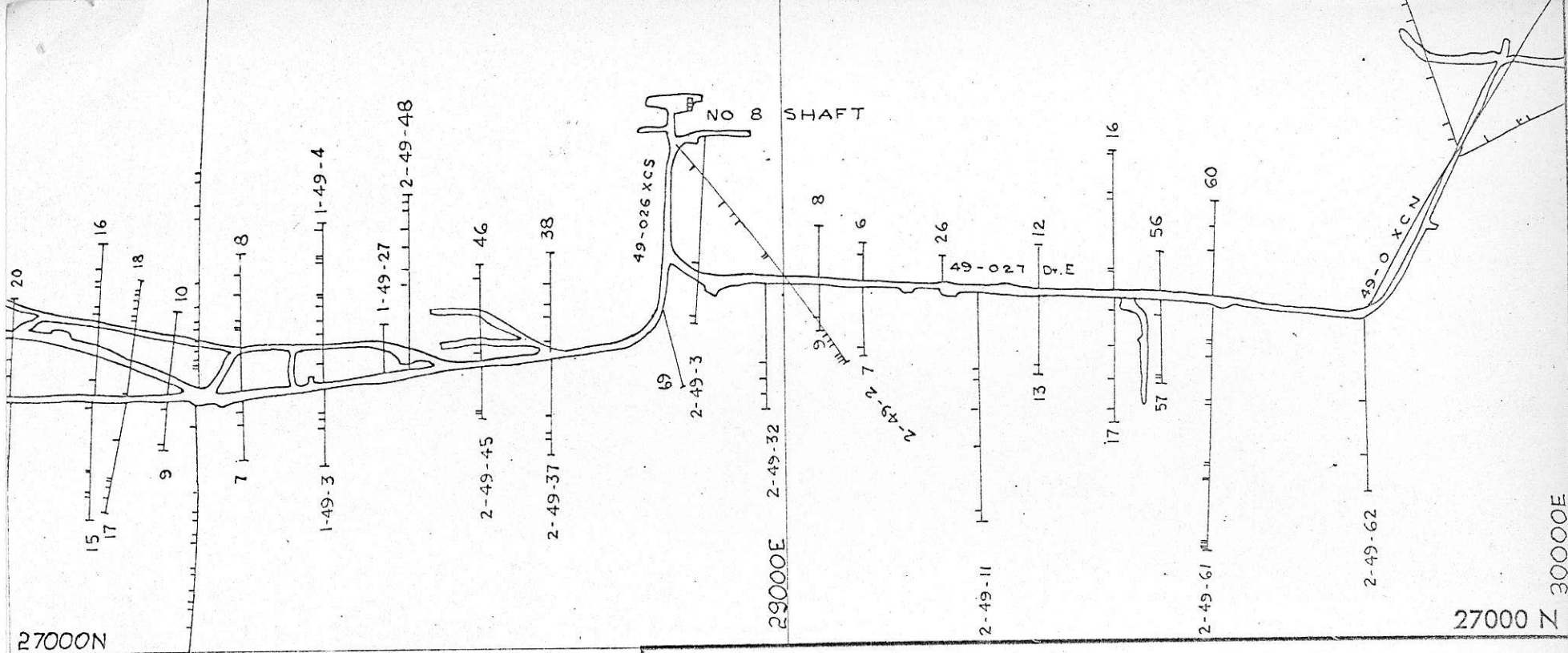
802142
92G/11
Britannia



4100 Level

4100 LEVEL
No. 8 Mine

1"=200'



GEOLOGY PLAN

KEY

4950 ✓

4950 Level

26000E

1-49-211

1-49-173

1-49-175

redded.
M/seds.
KQ-70-30

49-074 D.W.

1-49-164

145

147

146

148

171

1-49-110

1-49-77

111

CMS

pillars
andesite?

49-027 D.W.

anhydrous
rich
drift

pyritic
vntol
filling
mif

py cap qz
Vn zone
also as matrix
met. in br.

1-49-80

Some
well bedded
metas
seds

py along bedding
slipping bedding
178

KQ-70-28

1-49-40

1-49-39

176

31

33

32

34

29

37

36

38

23

24

19

22

solids out
high Z to bedding

Andy

4950

4950 Level

27000E

27000N

28000E

240001

27000N

25000E

27000N

26000E

bilateral symmetry

because folds look

fault?

Shear Zone
Folded Zone?

#10 shaft?

1-49-202

196

200

195

201

189

155

154

153

152

151

150

1-49-149

1-49-206

1-49-208

1-49-209

1-49-210

CRS?

high grade zone
lower grade bot
M. 92 c.c. cap
H. 15 m. rings

B
TQ-~~10~~-33
M/A Andesite
5000 well bedded
py. interstratified
small slab
shaly above
1 mile to 5050 level

intrusive
metamorph
(ore host)

TQ-~~10~~-31
132

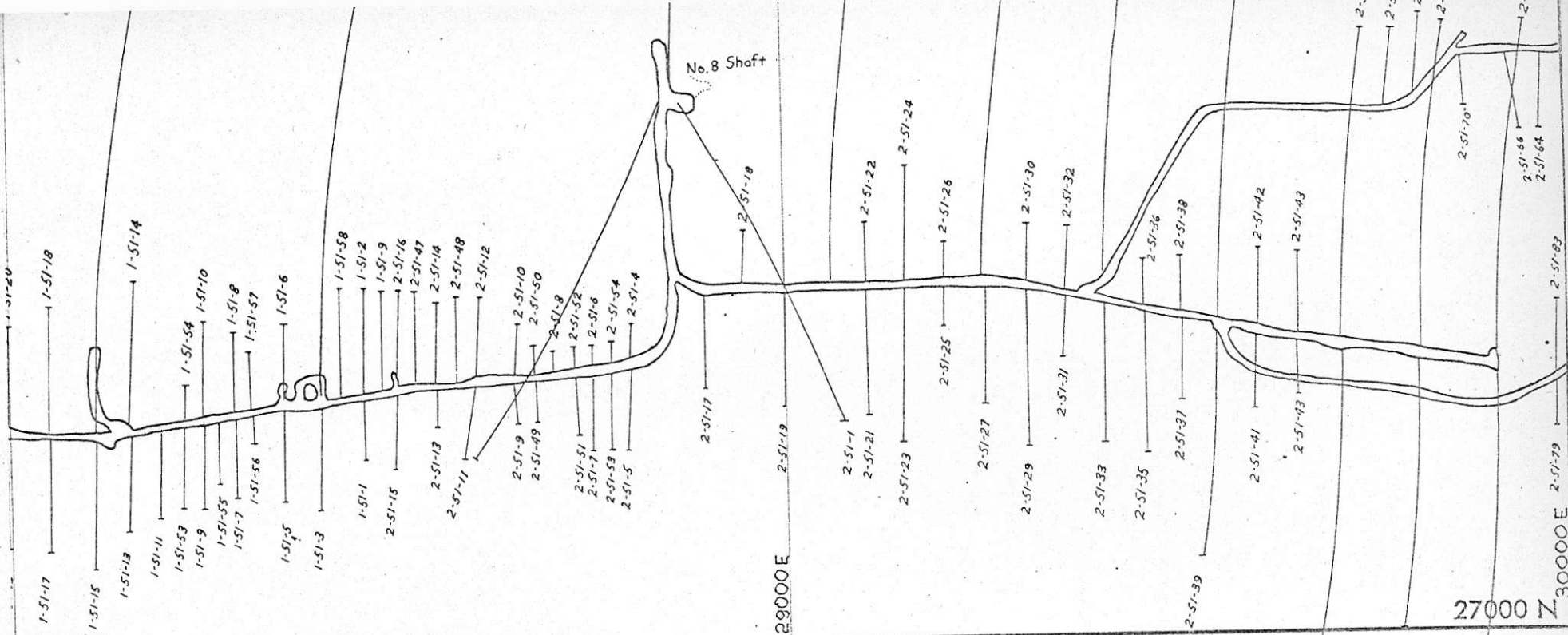
exact
location
unknown

Hanging wall
Agglomerates
& breccias

4950

Hanging
wall
unsplit

4950 Level



GEOLOGY PLAN

KEY

5100

5100 Level

26000E

27000N

27000E

1-51-128

5100

5100 Level

26000E

1-51-38

1-51-35

1-51-37

1-51-36

1-51-60

1-51-61

1-51-33

1-51-34

1-51-43

1-51-44

1-51-31

1-51-45

1-51-32

1-51-29

1-51-46

1-51-62

1-51-30

1-51-27

1-51-63

1-51-47

1-51-28

1-51-25

1-51-48

1-51-67

1-51-26

1-51-23

1-51-68

1-51-21

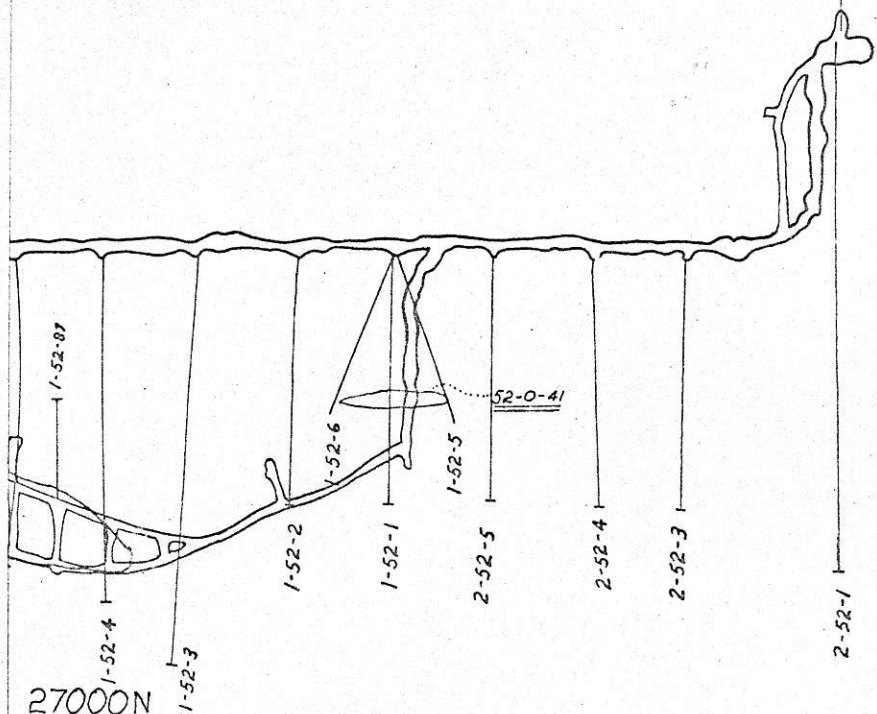
1-51-24

1-51-51

1-51-22

1-51-19

1-51-32



No. 8 Shaft

27000N

27000N

~~27000E~~

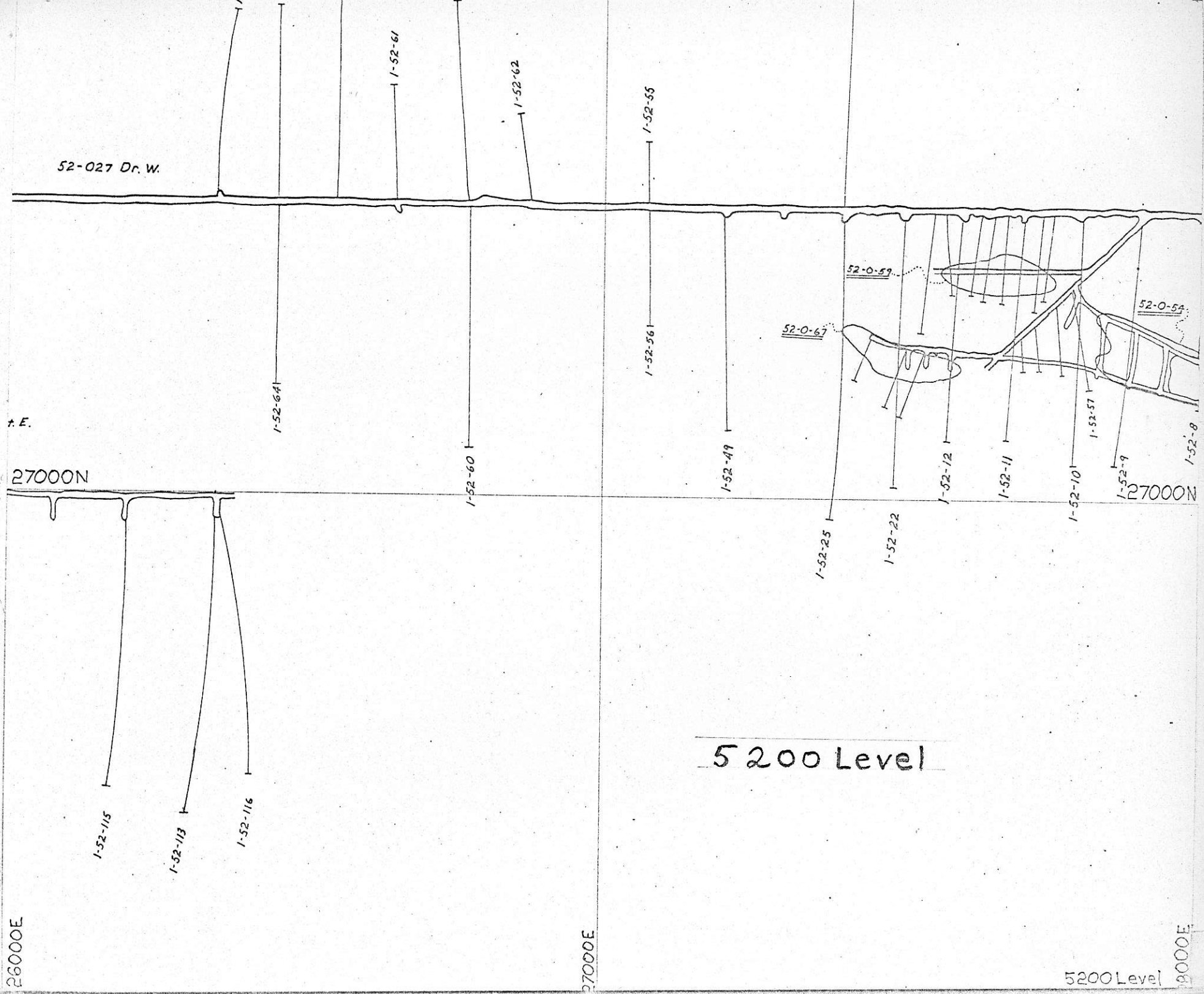
5200 Level

28000E

29000E

5200 Level

30000E



52-027 Dr. W.

N.E.

27000N

1-52-115

1-52-113

1-52-116

1-52-64

1-52-61

1-52-62

1-52-55

1-52-56

1-52-49

1-52-60

52-0-67

1-52-25

1-52-22

1-52-12

1-52-11

1-52-10

1-52-57

1-52-9

1-52-8

52-0-59

52-0-54

5200 Level

26000E

27000E

5200 Level

28000E

24000E

27000N

No. 10 Shaft

1-52-135

1-52-130

1-52-133

1-52-126

1-52-124

25000E

1-52-76

1-52-105

1-52-73

52-040 F.W. Lot W

5200

1-52-72

1-52-77

27000N

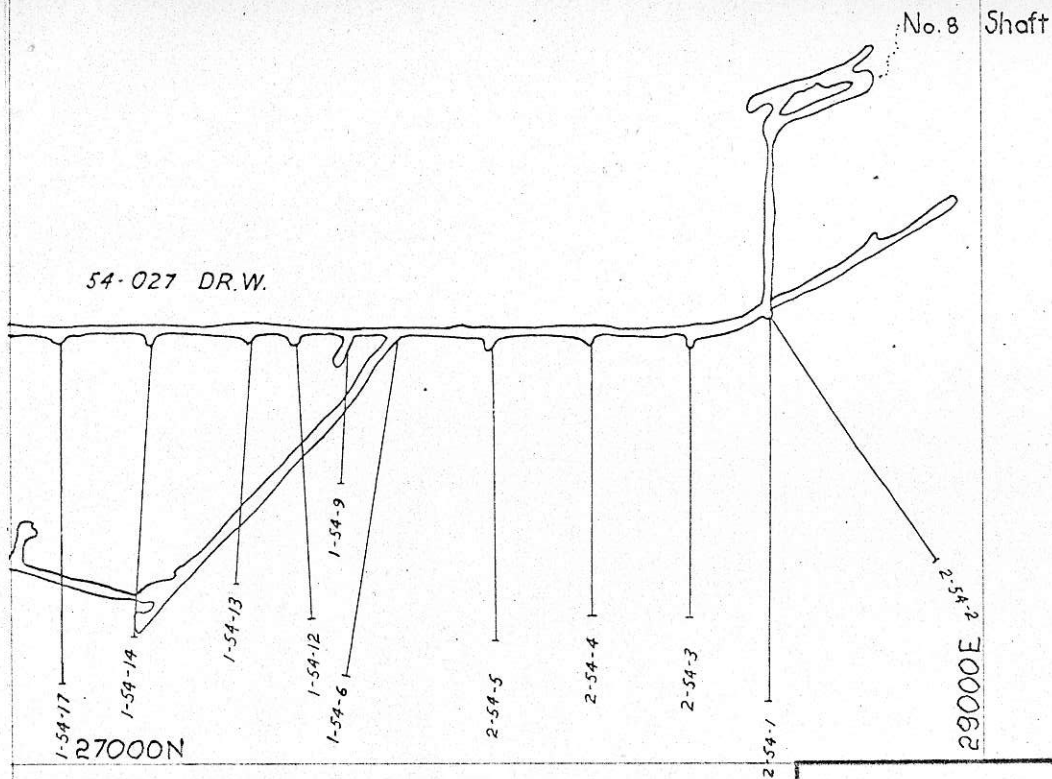
1-52-84

52-040 X.C. S.W.

52-040 F.W. Lot

5200 Level

26000E



GEOLOGY PLAN

KEY

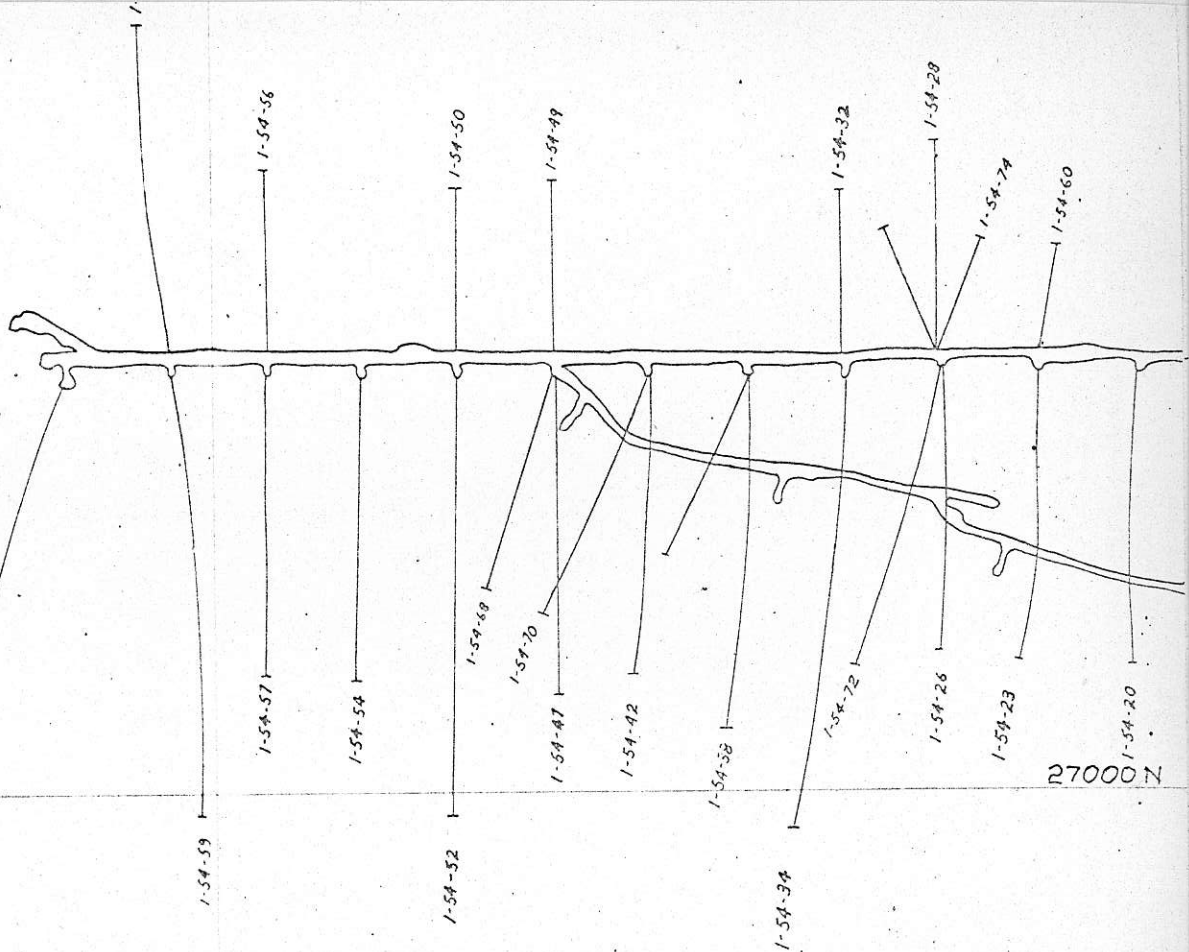
5400

5400 Level

27000N

26000E

1-54-37



27000N

5400

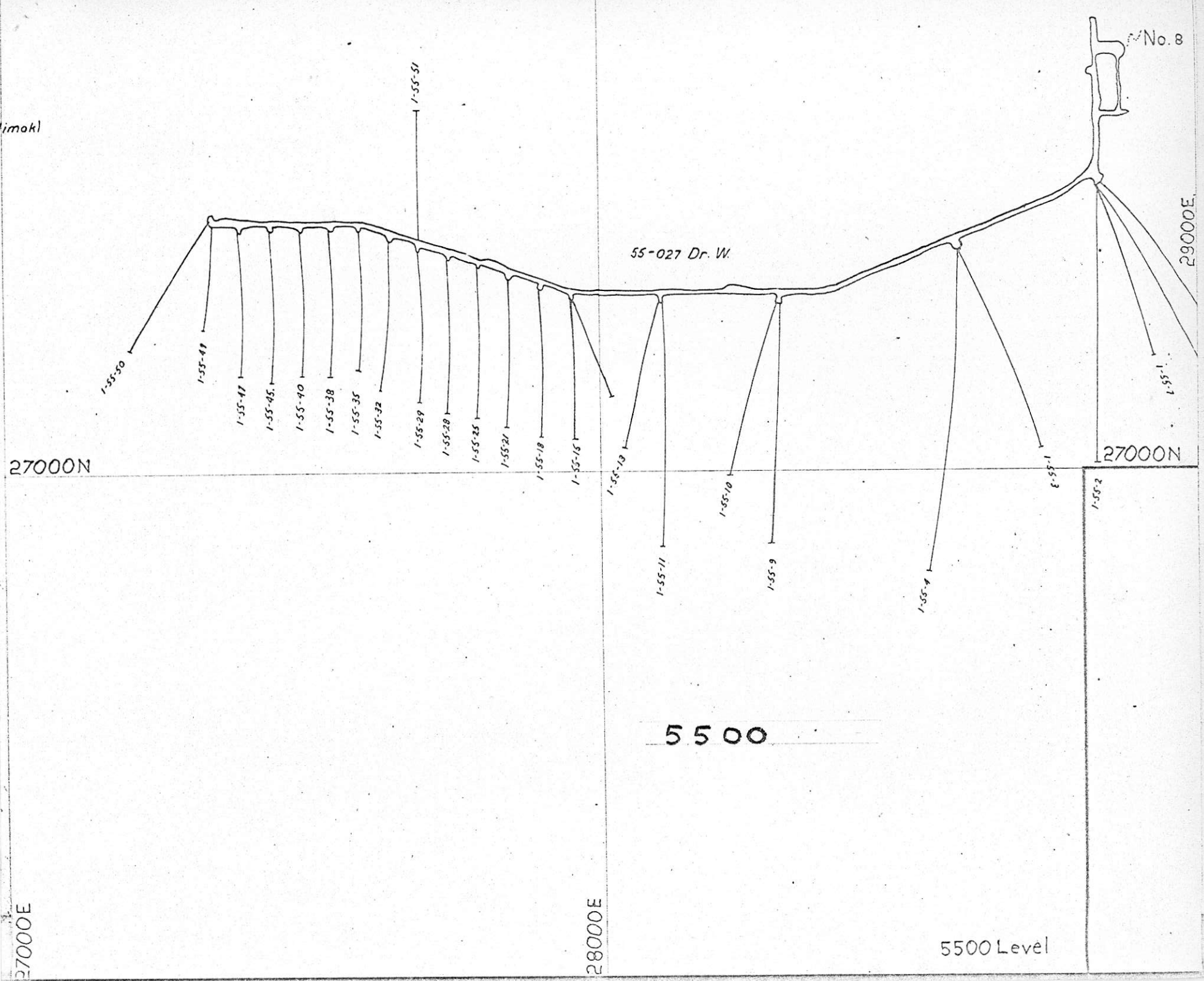
27000E

5400Level

26000E

limokl

No. 8



27000N

27000N

29000E

55-027 Dr. W.

5500

5500 Level

27000E

28000E

1-55-50

1-55-49

1-55-47

1-55-45

1-55-40

1-55-38

1-55-35

1-55-32

1-55-29

1-55-28

1-55-25

1-55-21

1-55-18

1-55-15

1-55-13

1-55-11

1-55-10

1-55-9

1-55-4

1-55-3

1-55-2

1-55-1

1-55-51

28000E

7-6

1-57-28

1-57-27

57-058 X-CUT

1-57-43

27000N

2-57-1

8 SHAFT

29000E

2-57-20

2-57-18

57-024 DR. E

2-57-24

2-57-4

2-57-17

2-57-9

2-57-25

2-57-16

27000E

2-57-27

2-57-14

2-57-13

30000E

GEOLOGY PLAN

KEY

5700

5700 Level