




REVISED MINERAL INVENTORY MAP
92 J (W1/2)(M1)

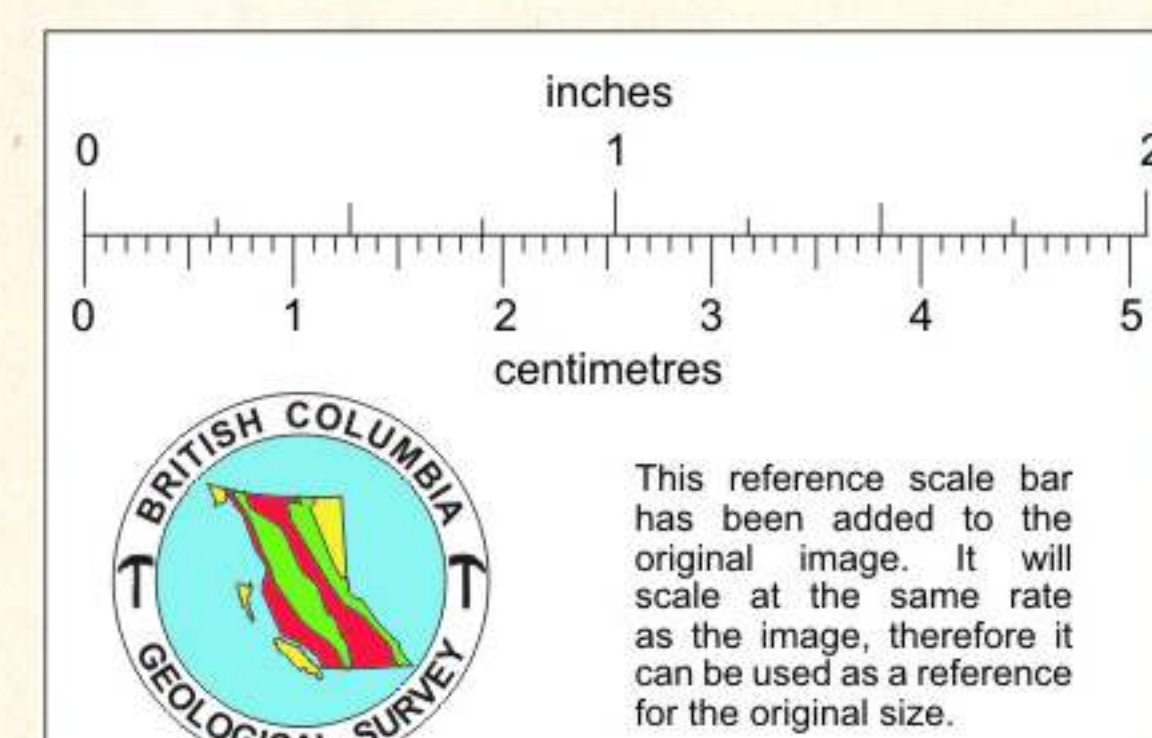


R. V. KIRKHAM
R. V. KIRKHAM
R. V. KIRKHAM
R. V. KIRKHAM

Date compiled from published and unpublished reports.
Accuracy of location:
● known within a radius of 1,000 feet
▲ 1,000 feet to 2 miles
■ not known within 2 miles
Location and name subject to revision. Data known to be incomplete.
Copies of this map may be obtained for \$1.00 per sheet. Orders for maps should specify the map sheet number and letter. Orders should be addressed, with prepayment, to the Department of Mines and Petroleum Resources, Victoria, B. C. V8X 1S4
Mineral inventory cards containing specific information on each of the following mineral occurrences are available for viewing on open file according to the map number. Contact the Resource Data Section, Geological Division, Victoria.

NO.	NAME	PRODUCT (S)
45	ASTRA — CAMBRIA (CALLAGHAN TARN)	Ag, Pb, Zn, W, Sb, Au
50	ELK (BLUE GROUSE ?)	Cu, Mo
51	BLUE JACK (SUNNY CAVE, VERN 8)	Au, Ag, Cu, Pb, Zn, W
68	CAP	Cu
70	SALAL CREEK (EE, R)	Mo, Cu
71	SALAL CREEK (PLUG, SAL STAR ?)	Mo, Cu
72	DAY 1 (BEST)	Mo, Cu
73	DAY 2 (BEST)	Mo, Cu
77	NICHOL (BAELOD)	Cu, Mo
84	BR	Cu
85	GRISWOLD (RUSSNOR)	Cu, Au, Ag, Mo
89	WAKMAN	Au, Cu, Ag, Pb, Zn
91	BEST	Mo, Cu
95	AUTUMN	Cu, Mo
101	FALL	Mo
101	JE	Cu
102	CI — JE	Cu
103	SKI — GM	Cu, Mo
116	TMC	Cu, Ag, Zn
117	KAY	Au, Ag, Pb, Zn, Cu
119	BRANDYWINE	Au, Ag, Zn, Pb, Cu
133	STEEP	Ag, Zn, Au, Pb
127	SIL	Au
151	SANTA	W, Mo, Ag, Cu

See other 2 92 J maps for latest numbers



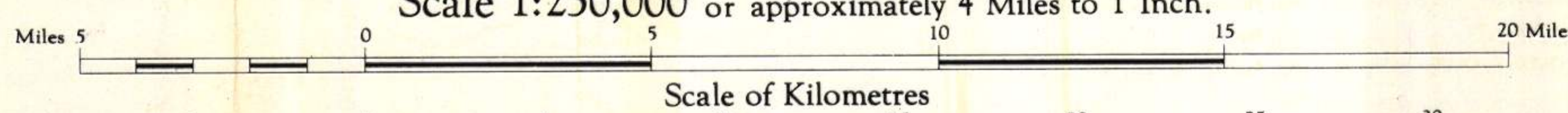
REFERENCE

- Lands alienated or covered by application under the Land Act
- Surveyed land in flooded area which has been alienated
- Surveyed Timber Lease, Licence, or Berth
- Indian Reserve
- Government Reserve
- Land District Boundary
- Free Farm Licence
- Provincial Forest Boundary
- Municipality
- Park
- Compound
- Forest Service Lookout
- Post Office
- Settlement or Locality
- School
- Hospital
- Historic Monument
- Airhaour or Seaplane Anchorage
- Airport or Airstrip
- Water Supply Area

PEMBERTON (W1/2)
BRITISH COLUMBIA

802124

Scale 1:250,000 or approximately 4 Miles to 1 Inch.



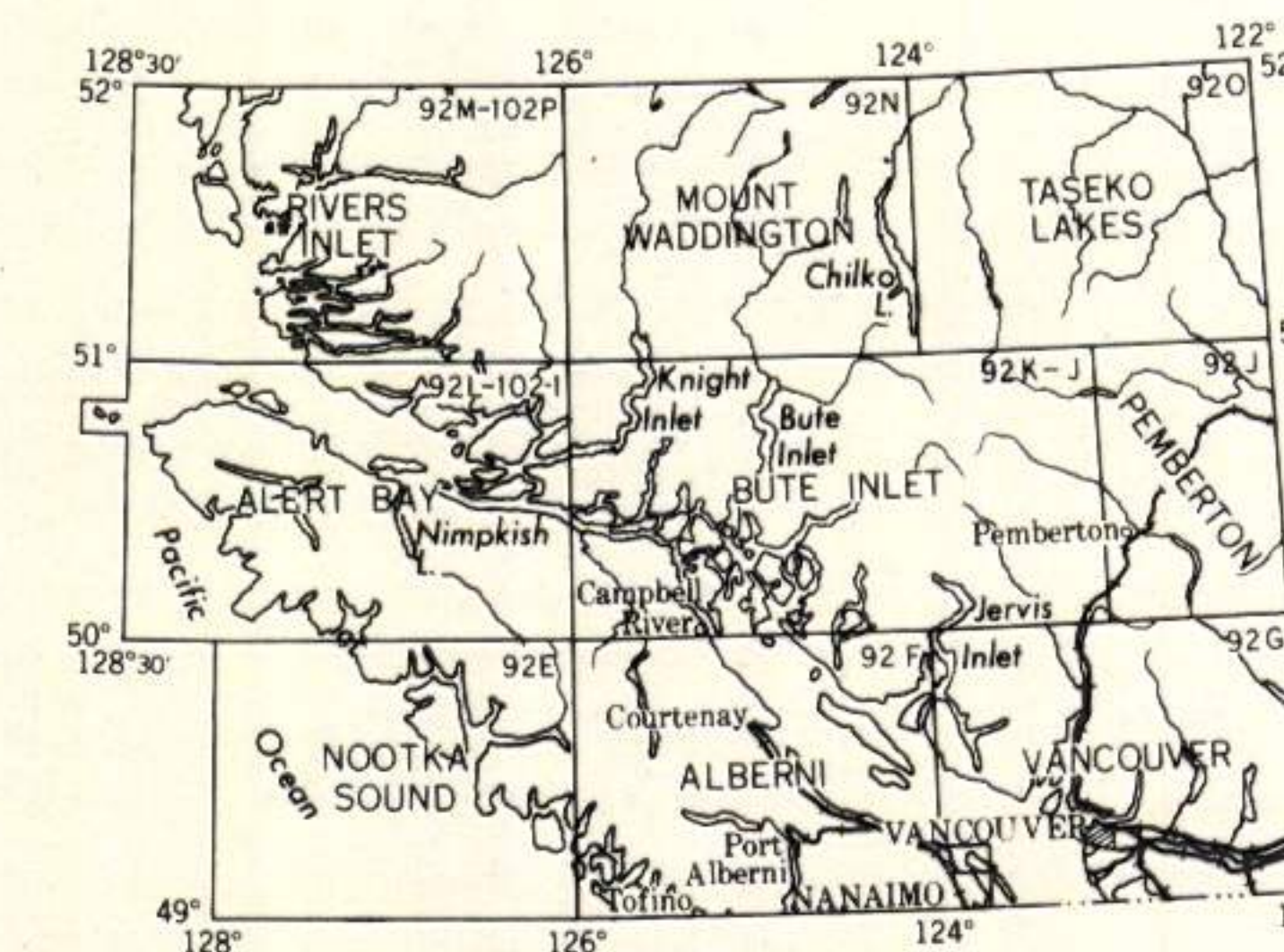
Magnetic Declination Approximately 23° 25' East at centre of map 1970. Decreasing approximately 2'56" annually.

W. N. YOUNG, CHIEF GEOGRAPHER

LITHOGRAPHED IN CANADA BY R. H. MACDONALD, QUEEN'S PRINTER, VICTORIA, BRITISH COLUMBIA

REFERENCE

- Road, Hard Surface, All Weather
- Loose Surface, All Weather
- Loose Surface, Less than 2 lanes
- Private (Logging, Mining, etc.)
- Four Wheel Drive
- Trail
- Railway
- Main Telephone Line
- Main Electric Power Line
- Horizontal Control Station
- Contours (Interval 300 feet)
- Elevation in feet above mean sea-level
- Intermittent Stream
- Swamp or Marsh
- Dam
- Spring
- Navigation Light
- Mine
- Glacier
- Customs Office



On the above index, maps published with district lot land status are coloured yellow.

92 J (W1/2)(M1)