




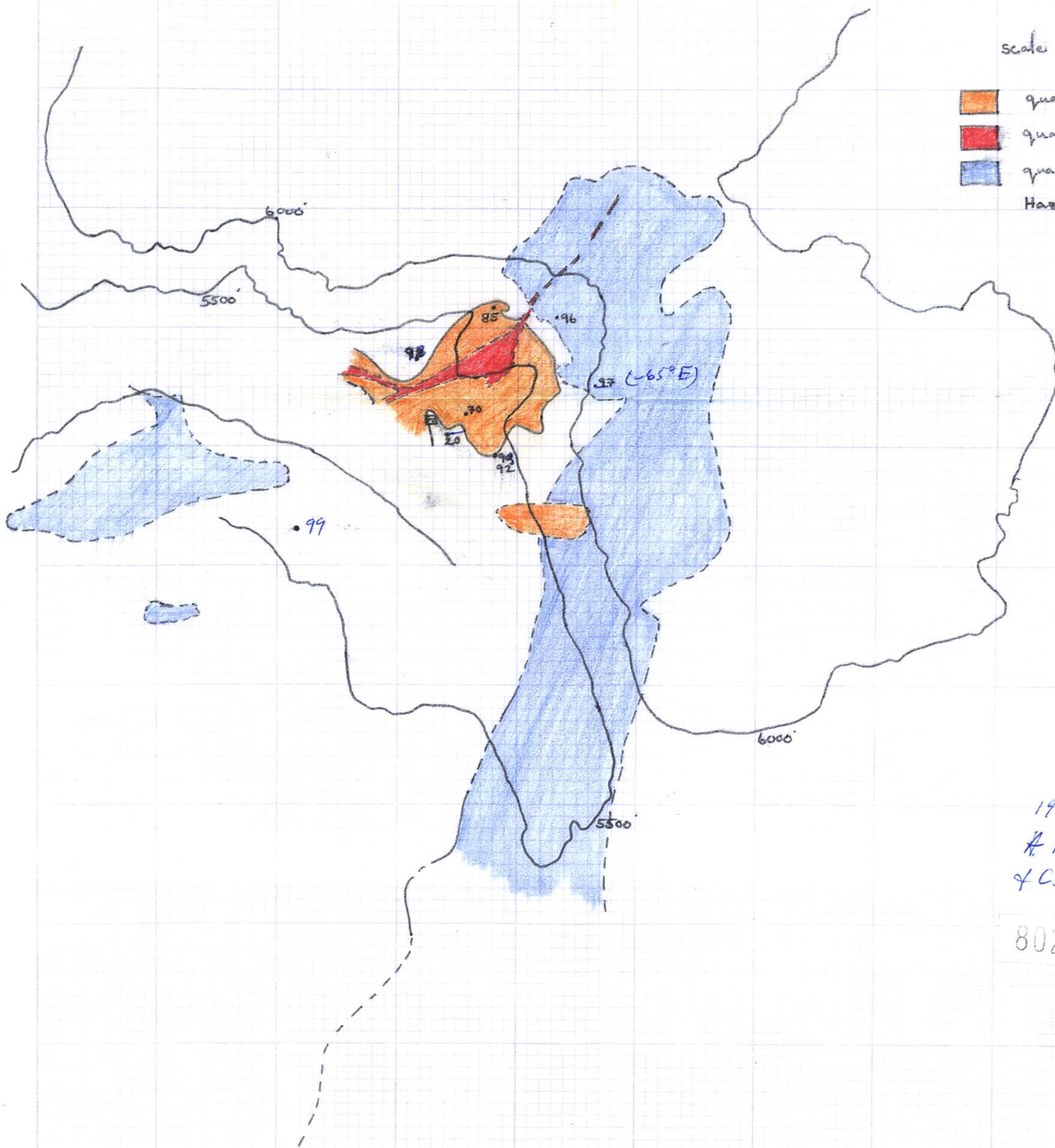
R. V. KIRKHAM  
R. V. KIRKHAM  
R. V. KIRKHAM

*Preliminary  
Geological Map -  
Berg Area*



scale 1" = 1000'

-  quarts monzonite porphyry
-  quarts latite porphyry
-  quarts diorite  
Hazelton Group




1968  
A. Parleyger  
& C.S. Wey

802118

0 1  
inches

0 1 2  
centimetres



The reference scale bar has been added to the original image. It will scale at the same rate as the image, therefore it can be used as a reference for the original size.