LINE GRID 3
(WEST of B/L-Nº 4)
LINE GRID 5
(EAST of B/L-Nº 4)
B/L-Nº 4
B/L-Nº 3
EHOLT ROAD
BOBCAT 10
21764 H
BOBCAT 8
21762 H
BOBCAT 7
21761 H
PAC 39 Fr.
PAC 37
21929 K
PAC 38
21930 K
BOBCAT 9
21763 H
BOBCAT 6
21760 H
BOBCAT 5
21759 H
BOBCAT 2
19119 G
BOBCAT 4
19121 G
GIPSY
L1811
BOBCAT 11 Fr
21765 H
BOBCAT 12 Fr.
MIDNIGHT I.P. SURVEY (1967)
GILT EDGE (1966) L-12N
GILT EDGE (1966) L-0
L-0 (LINE GRID 3)
L-4S (1967) WEST PAC I.P. SURVEY
L-16S (1967) WEST PAC I.P. SURVEY
L-24S (1967) WEST PAC I.P. SURVEY
PHOENIX ROAD
C.P.R.Y.
Snowshoe & Midnight Base Line
B/L could run through approx. 23 W on Line Grid 5.
N
LEGEND
Portion of Line Covered by Detail Surveying.
eg. (1500) 1967 I.P. Survey Values.
KEY MAP
Scale: 1 inch = 4000 feet.
LINE GRID 1
LINE GRID 2
LINE GRID 3
LINE GRID 4
WEST PAC (1967)
POLE-DIPOLE ARRAY
a = 400 feet
WEST
EAST
THE GRANBY MINING COMPANY LIMITED.
LINE GRIDS 3 & 5.
GREENWOOD M.D. - B.C.
INDUCED POLARIZATION SURVEY.
APPARENT RESISTIVITY CONTOURS.
Contours at (logarithmic intervals): 150, 200, 300, 400, 600, 800, 1000 etc, ohm - meters.
To accompany report by: W. A. Finney
W. A. Finney, B.Sc., Geophysicist
HUNTEC LIMITED.
VANCOUVER-CANADA.
SCALE: 1 inch = 200 feet.
DRAWN: E.H.
DATE: JUNE, 1968.
JOB Nº P.H. 776.
DWG. Nº - 776-14

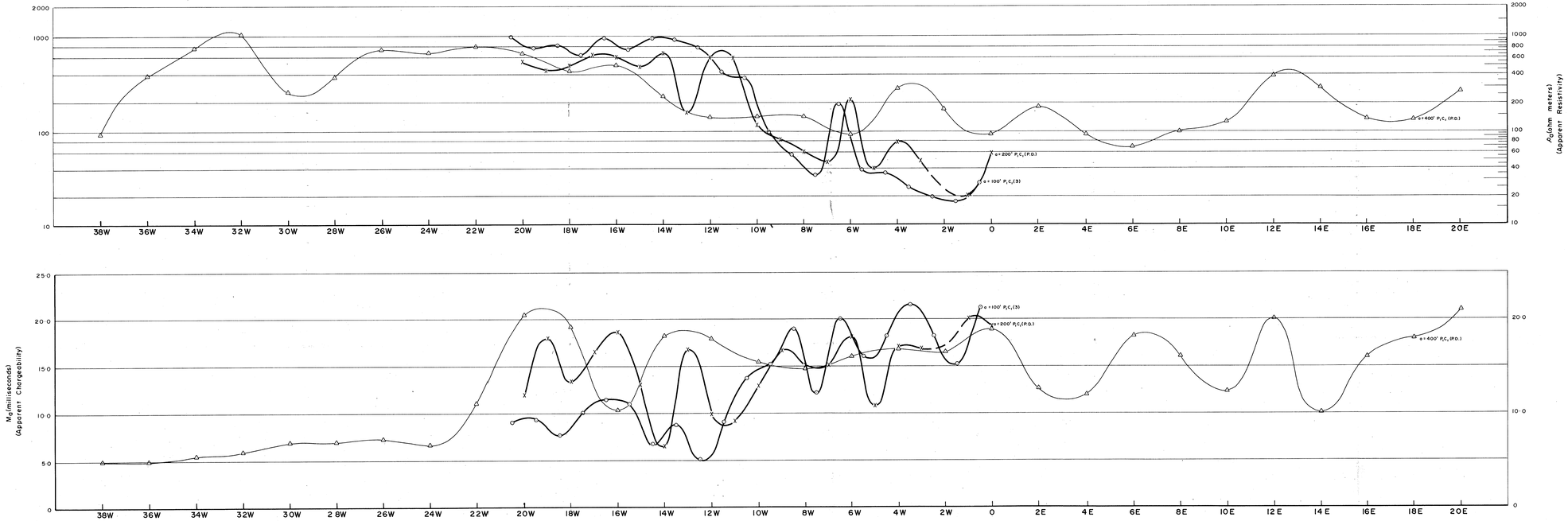

INDUCED POLARIZATION SURVEY.

DETAIL PROFILE: LINE - 48S.

LEGEND

INTERPRETED CAUSATIVE BODY.

RECOMMENDED D.D. HOLE.

PRELIMINARY ONLY

THE GRANBY MINING COMPANY LIMITED.

LINE GRID 6.
GREENWOOD M.D. - B.C.

Horizontal Scale: 1 inch = 200 feet.

Vertical Scales:
Chargeability — 1 inch = 5·0 milliseconds.
Resistivity — 2 inches = 1 logarithmic cycle (ohm-meters)

To accompany report by:
A. R. Dodds, B.Sc, Geophysicist.

HUNTEC DIVISION - Calgary, Canada - July, 1969.

DWG. Nº - 995-3.

INSTRUMENT PARAMETERS	
ON	1·5 secs.
OFF	0·5 secs.
DELAY	0·05 secs.
INTEGRATE	0·4 secs.

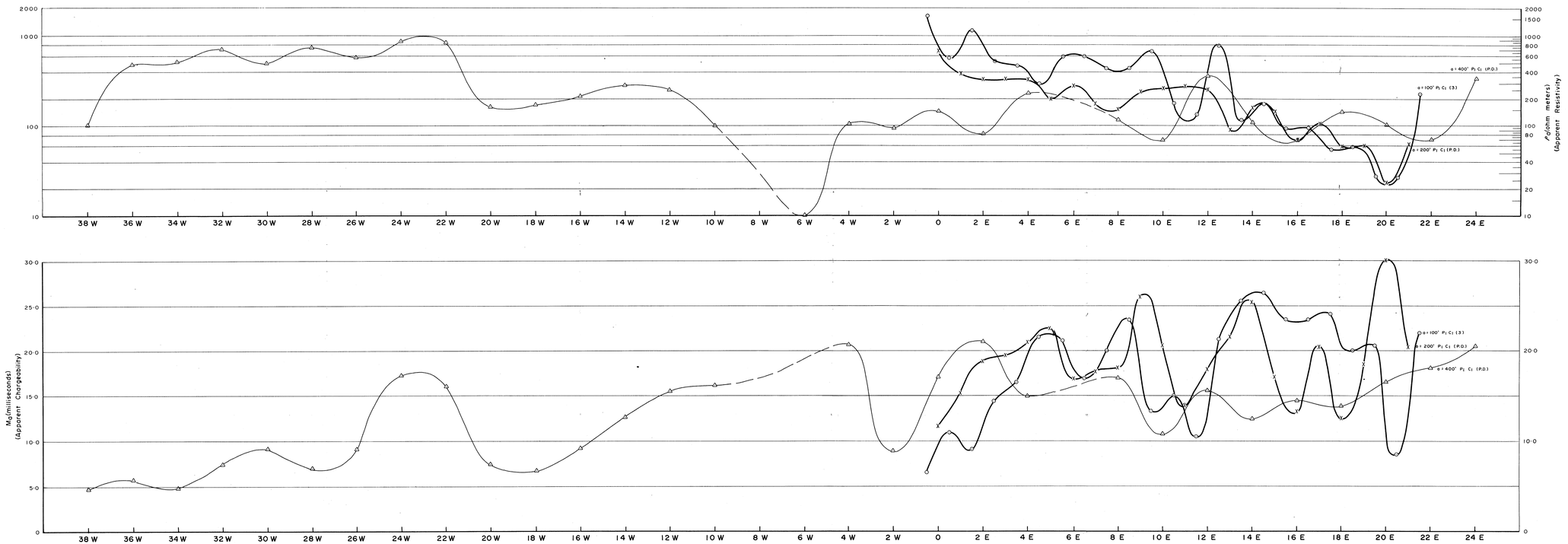

INDUCED POLARIZATION SURVEY.

DETAIL PROFILE: LINE - 52 S.

LEGEND

INTERPRETED CAUSATIVE BODY.

RECOMMENDED D.D. HOLE.

PRELIMINARY ONLY

THE GRANBY MINING COMPANY LIMITED.

LINE GRID 6.

GREENWOOD M.D. - B.C.

Horizontal Scale: 1 inch = 200 feet.

Vertical Scales:

Chargeability — 1 inch = 5·0 milliseconds.

Resistivity — 2 inches = 1 logarithmic cycle (ohm-meters)

To accompany report by:

A. R. Dodds, B.Sc, Geophysicist.

HUNTEC DIVISION - Calgary, Canada - July, 1969.

DWG. Nº - 995-4.

INSTRUMENT PARAMETERS	
ON	1·5 secs.
OFF	0·5 secs.
DELAY	0·015 secs.
INTEGRATE	0·4 secs.

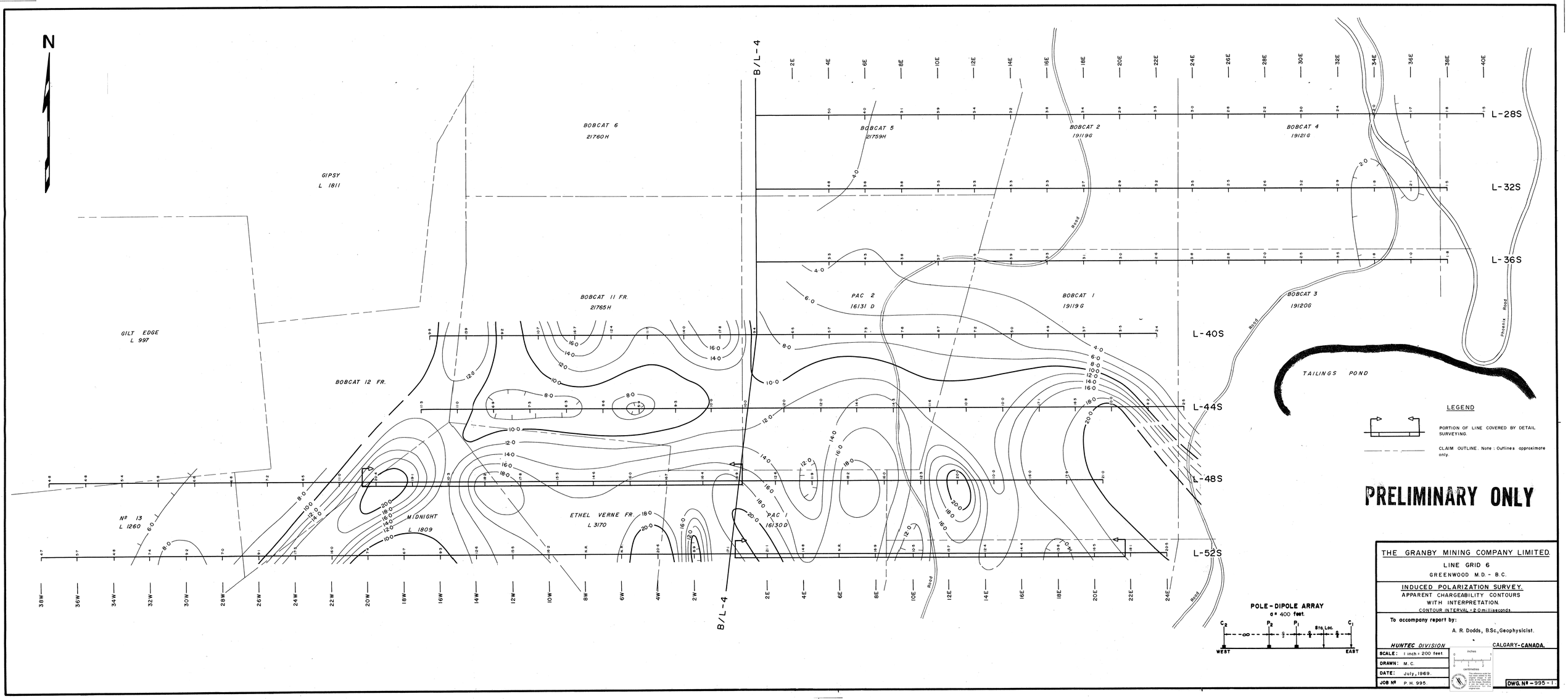
N
B/L-4
L-28S
L-32S
L-36S
L-40S
L-44S
L-48S
L-52S
BOBCAT 6
21760H
BOBCAT 5
21759H
BOBCAT 2
19119G
BOBCAT 4
19121G
GIPSY
L 1811
BOBCAT 11 FR.
21765H
PAC 2
16131 D
BOBCAT 1
19119G
BOBCAT 3
19120G
GILT EDGE
L 997
BOBCAT 12 FR.
TAILINGS POND
Phoenix Road
Road
Nº 13
L 1260
MIDNIGHT
L 1809
ETHEL VERNE FR.
L 3170
PAC 1
16130 D
LEGEND
PORTION OF LINE COVERED BY DETAIL SURVEYING.
CLAIM OUTLINE. Note: Outlines approximate only.
PRELIMINARY ONLY
POLE-DIPOLE ARRAY
a = 400 feet.
WEST
EAST
THE GRANBY MINING COMPANY LIMITED.
LINE GRID 6
GREENWOOD M.D. - B.C.
INDUCED POLARIZATION SURVEY.
APPARENT CHARGEABILITY CONTOURS
WITH INTERPRETATION.
CONTOUR INTERVAL = 2.0 milliseconds.
To accompany report by:
A. R. Dodds, B.Sc., Geophysicist.
HUNTEC DIVISION
CALGARY-CANADA.
SCALE: 1 inch = 200 feet.
DRAWN: M.C.
DATE: July, 1969.
JOB Nº P.H. 995.
DWG. Nº - 995 - 1.

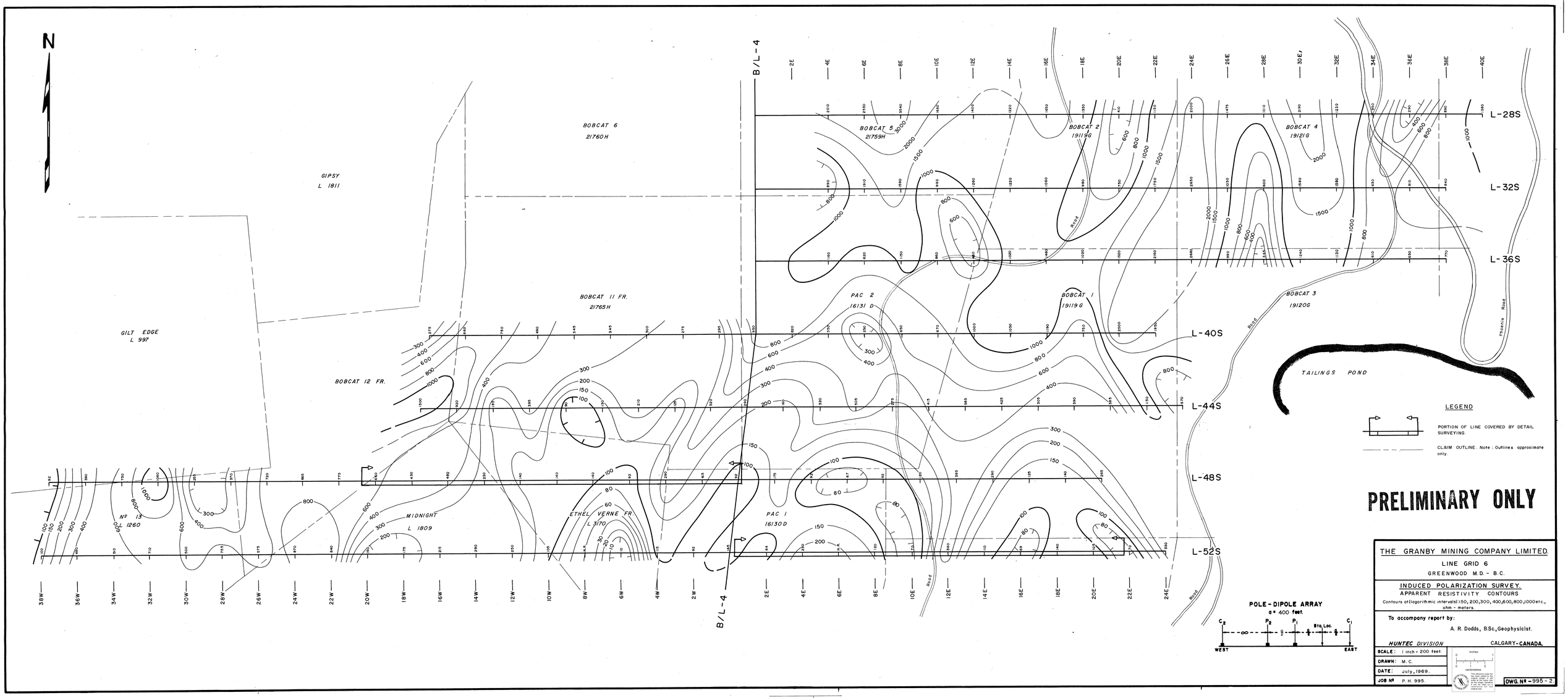
N
B/L-4
GIPSY
L 1811
GILT EDGE
L 997
BOBCAT 6
21760H
BOBCAT 5
21759H
BOBCAT 2
19119G
BOBCAT 4
19121G
BOBCAT 11 FR.
21765H
PAC 2
16131 D
BOBCAT 1
19119G
BOBCAT 3
19120G
BOBCAT 12 FR.
TAILINGS POND
Phoenix Road
Road
L-28S
L-32S
L-36S
L-40S
L-44S
L-48S
L-52S
Nº 13
L 1260
MIDNIGHT
L 1809
ETHEL VERNE FR.
L 3170
PAC 1
16130D
38W
36W
34W
32W
30W
28W
26W
24W
22W
20W
18W
16W
14W
12W
10W
8W
6W
4W
2W
2E
4E
6E
8E
10E
12E
14E
16E
18E
20E
22E
24E
26E
28E
30E
32E
34E
36E
38E
40E
POLE-DIPOLE ARRAY
a = 400 feet.
C2
P2
P1
C1
Sta. Loc.
WEST
EAST
LEGEND
PORTION OF LINE COVERED BY DETAIL SURVEYING.
CLAIM OUTLINE. Note: Outlines approximate only.
PRELIMINARY ONLY
THE GRANBY MINING COMPANY LIMITED
LINE GRID 6
GREENWOOD M.D. - B.C.
INDUCED POLARIZATION SURVEY.
APPARENT RESISTIVITY CONTOURS
Contours at (logarithmic intervals): 150, 200, 300, 400, 600, 800, 1000 etc., ohm - meters.
To accompany report by:
A. R. Dodds, B.Sc., Geophysicist.
HUNTEC DIVISION
CALGARY-CANADA.
SCALE: 1 inch = 200 feet.
DRAWN: M. C.
DATE: July, 1969.
JOB Nº P.H. 995.
DWG. Nº -995-2