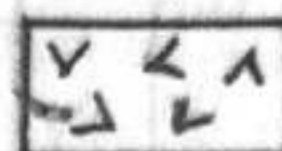





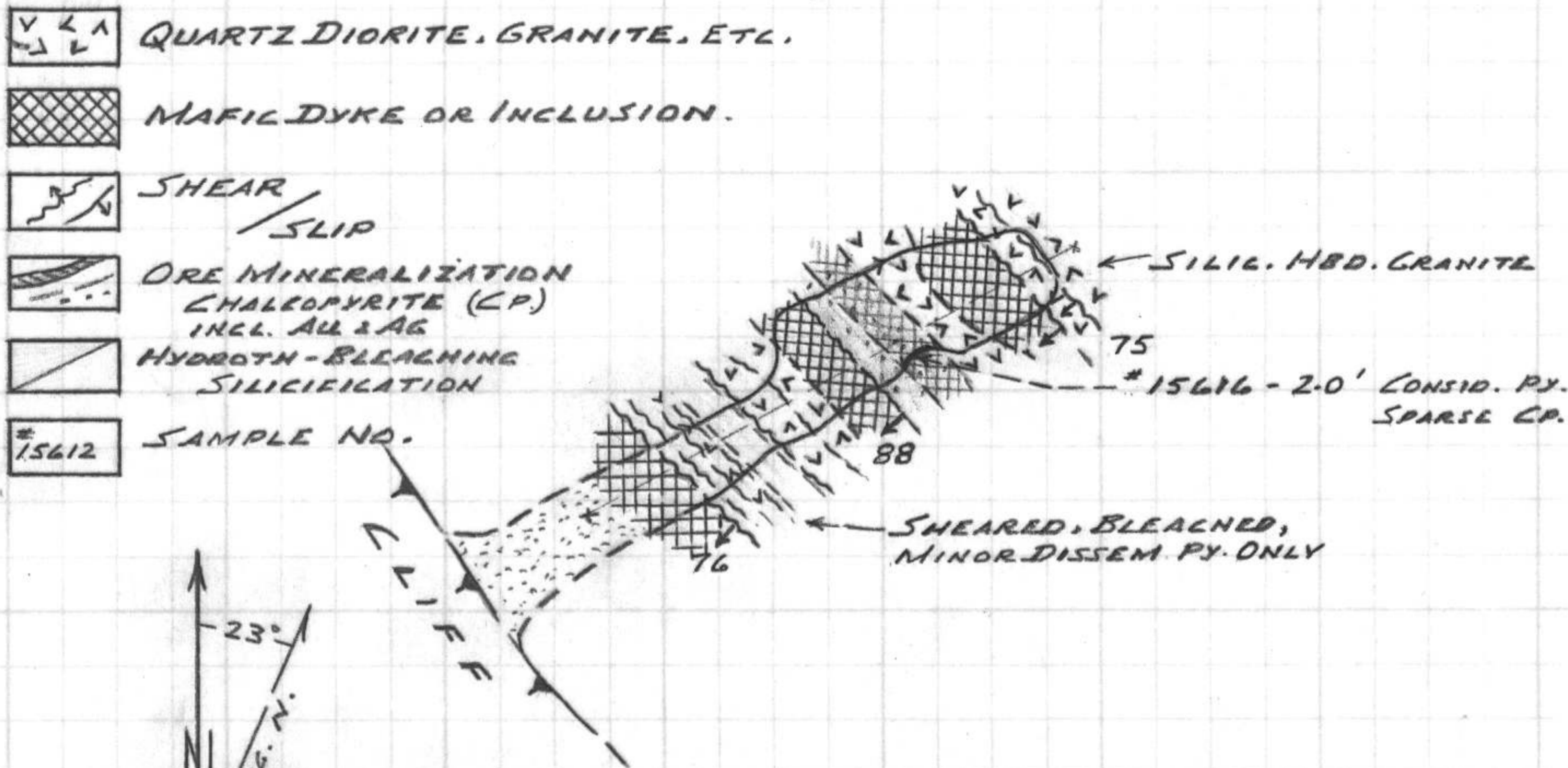


'1500' OPEN CUT

SCALE: 1" = 10'

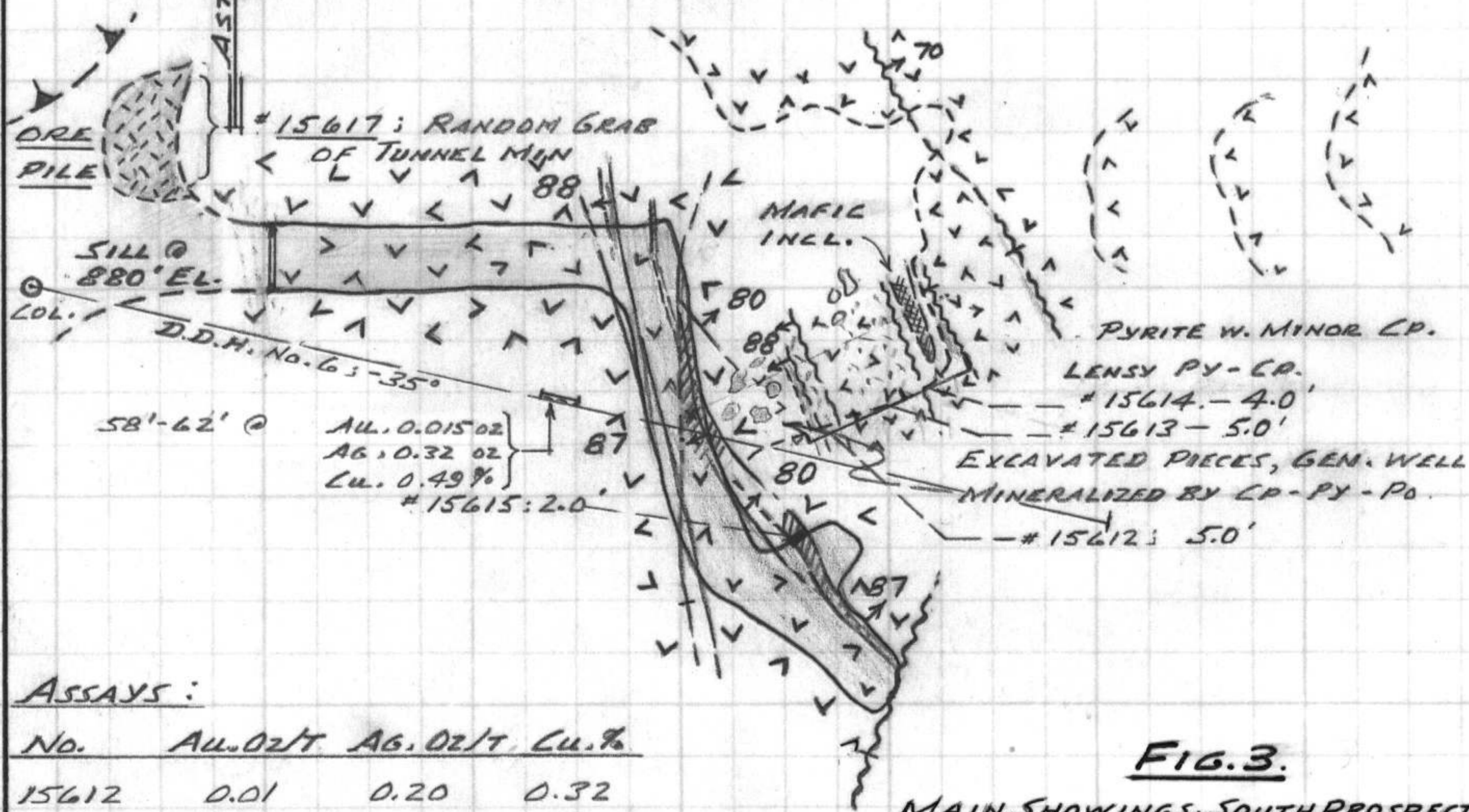
LEGEND

-  QUARTZ DIORITE, GRANITE, ETC.
-  MAFIC DYKE OR INCLUSION.
-  SHEAR / SLIP
-  ORE MINERALIZATION
CHALCOPYRITE (CP)
INCL. AU & AG
-  HYDROTH-BLEACHING
SILICIFICATION
-  SAMPLE NO.



'925' OPEN CUT & TUNNEL

SCALE: 1" = 20'



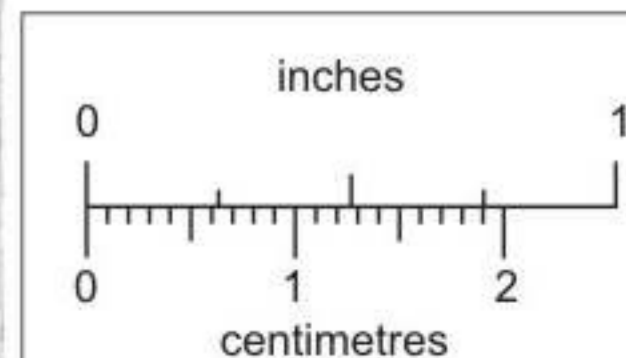
ASSAYS:

No.	AU. OZ/T	AG. OZ/T	CU. %
15612	0.01	0.20	0.32
15613	0.015	0.40	0.70
15614	0.02	0.35	0.60
15615	0.015	0.20	TR.
15616	TR.	0.25	0.14
15617	0.045	1.55	1.00

FIG. 3.

MAIN SHOWINGS, SOUTH PROSPECT ZONE
 BOUNTY-EXPO COPPER PROSPECT
 VICINITY OF SCOTT CR.,
 PITT LAKE, NEW WEST. MIN. DIV.
 MAPPED & SAMPLED - AUGUST, 1967
 FOR
 KENNEDY SILVER MINES LTD. (N.P.L.)
 W. M. SHARP, P. ENG.

ADD'NS.: DEC. 1968
 DEC. 1969



This reference scale bar has been added to the original image. It will scale at the same rate as the image, therefore it can be used as a reference for the original size.