


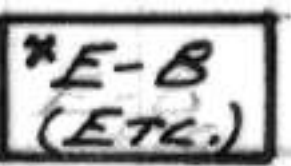
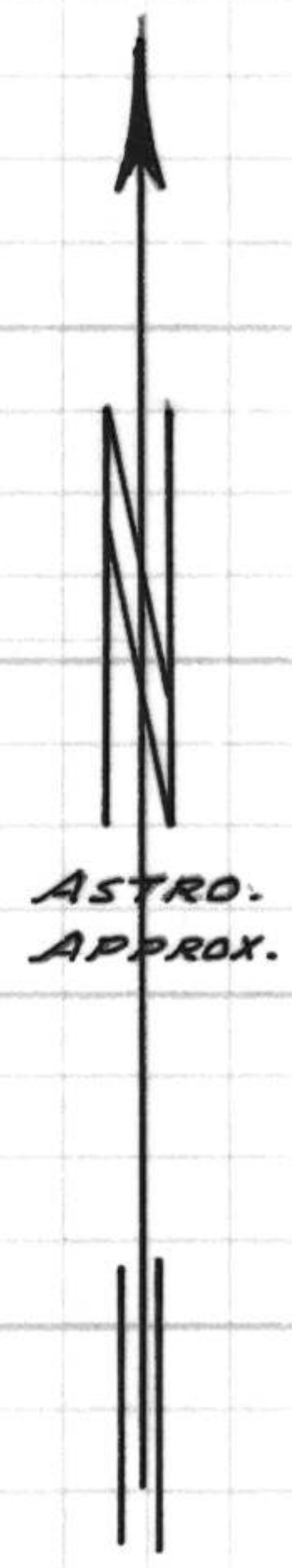



LEGEND

-  OLDER TERTIARY VOLCANICS, SANDSTONES, CONGLOMERATES, ETC.
-  YOUNGER TERTIARY VOLCANICS (MAINLY VESICULAR BASALTS.)
-  STRIKE & DIP OF BED OR FLOW
-  SOIL SAMPLE



CLAIM TAG NUMBERS:

- FAL 1-12 INCL. : 317801M - 317812M, APRIL 10/72
- FBL 1-12 " : 240214M - 240225M, APRIL 19/72
- FDL 1-6 " : 329801M - 329806M, MAY 4/72



GENERAL PLAN
CLAIMS, GEOLOGY, & SOIL SAMPLING

FAL, FBL AND FDL GROUPS
TRANQUILLE RIVER, KAMLOOPS M.D.
(MAP CONSTRUCTED FROM PHOTO MOSAIC)
SCALE: 4" = 1 MI. APPROX., MAY 31, 1972
(SURVEY ACCURACY IN ACCORDANCE WITH PACE-AND-COMPASS & PHOTO-LOCATION METHODS.)

801831

W.M. Sharpe, P. Eng.