

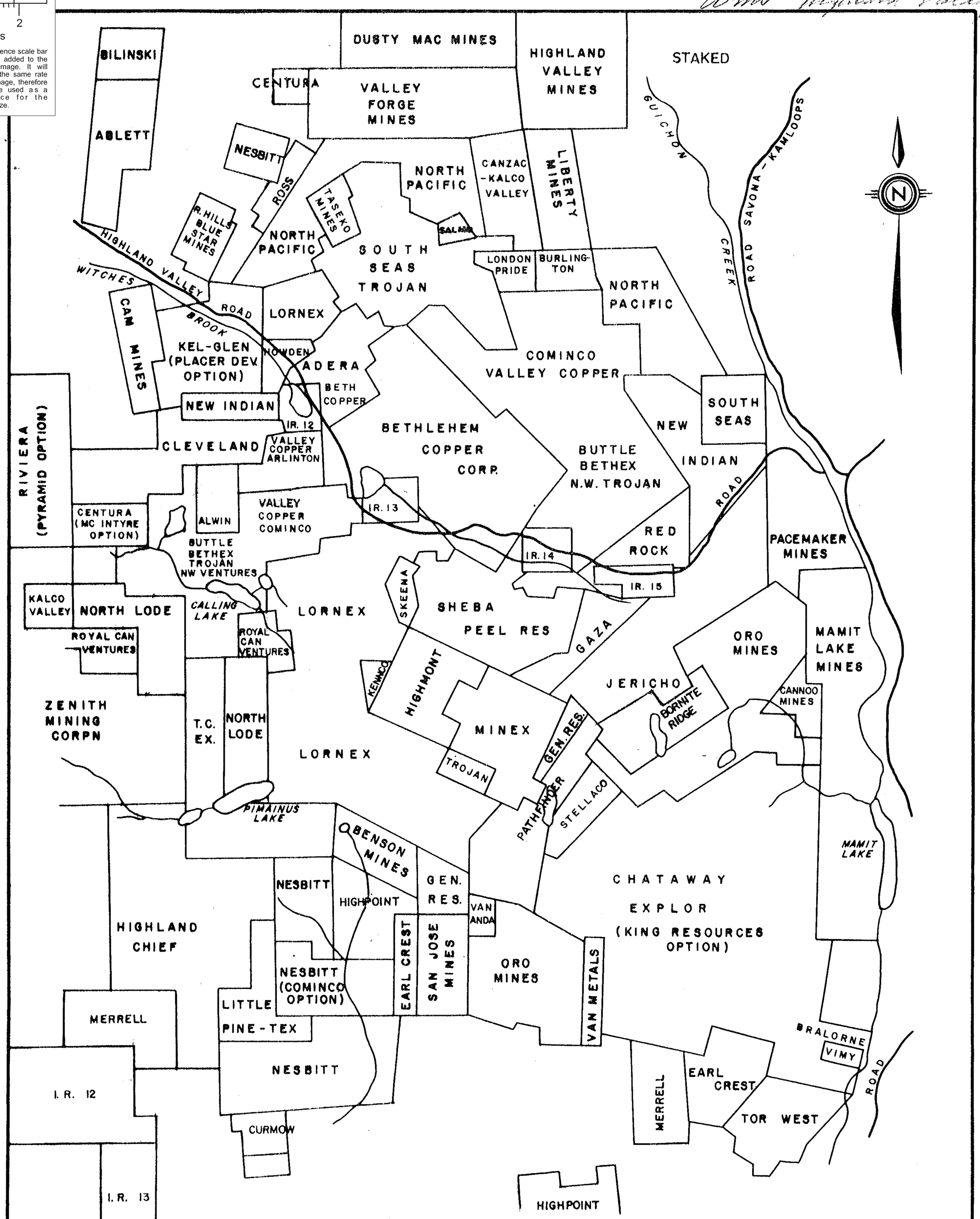

HIGHLAND VALLEY PROPERTIES

BETHLEHEM - VALLEY COPPER - BUTTLE
TROJAN - BETHEX - N.W. VENTURES

SCALE: 1 inch = 2 miles approx.

MAP PLOTTED FROM INFORMATION BELIEVED TO BE ACCURATE.

CM. OLIVER & Co. LTD

Date: FEB. 3, 1969

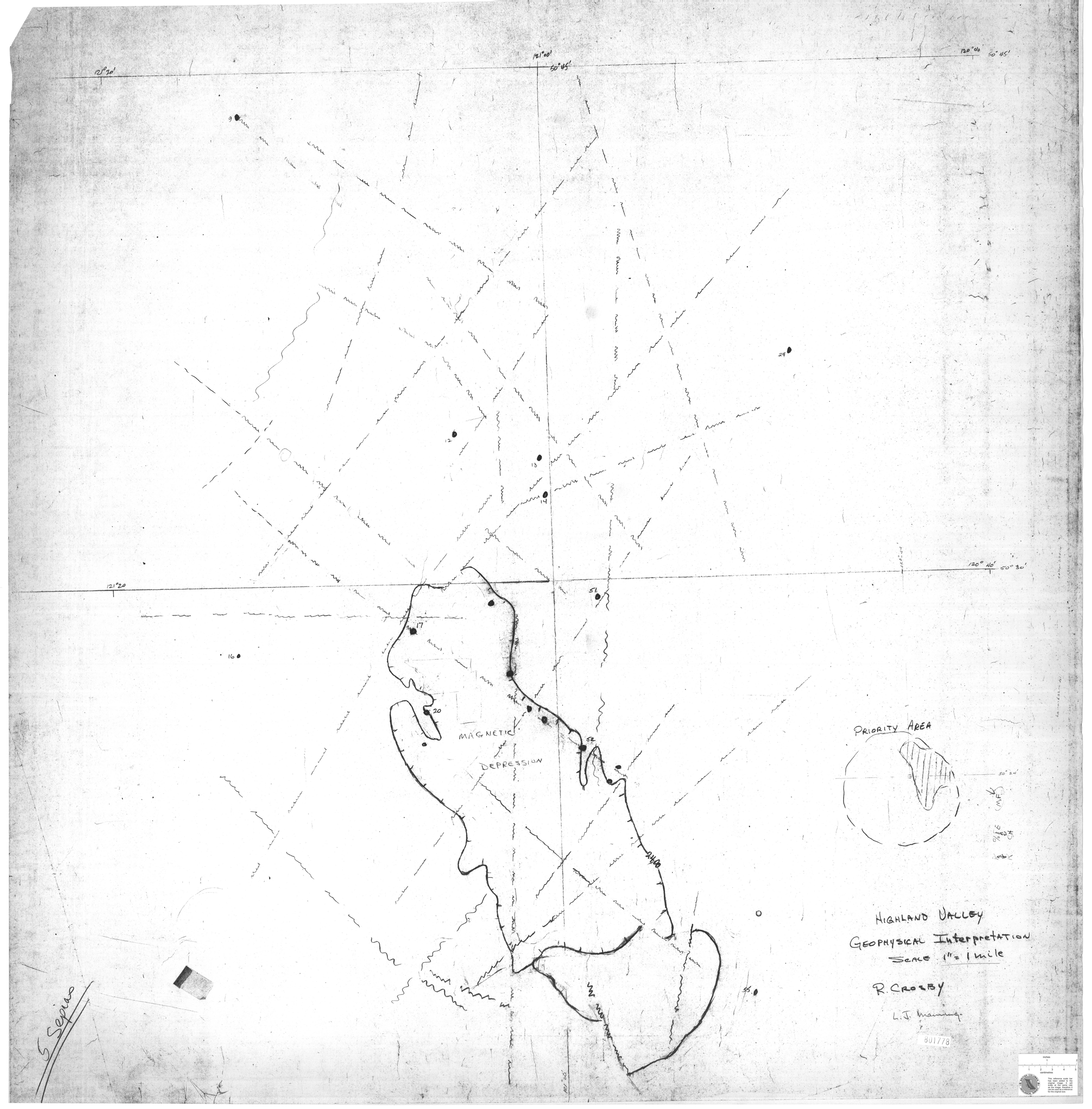
121°00'
50°45'
121°20'
120°40'
50°45'
121°20
120°40'
50°30'
9
24
12
13
14
51
17
16
20
52
MAGNETIC
DEPRESSION
PRIORITY AREA
50°24'
HIGHLAND VALLEY
GEOPHYSICAL Interpretation
SCALE 1" = 1 mile
R. CROSBY
L.J. Manning
801778
inches
centimetres