

# MAPPING SYMBOLS

801700

ON


## DRAWINGS ACCOMPANYING REPORT

ON


SILMONAC MINES LTD. PROJECT,  
SANDON AREA, B.C.




PREDOMINANTLY ARGILLACEOUS SEDIMENTS.



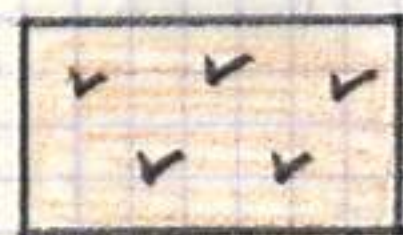
" " LIMY " "




" " QUARTZITIC " "



DIORITIC INTRUSIVES.



QUARTZ-FELDSPAR PORPHYRY INTRUSIVES.



LAMPROPHYRIC INTRUSIVES.



SHEARED ZONES & SINGLE FRACTURES.




BEDDING ATTITUDES; DIPS @  $< 45^\circ$ ,  $> 45^\circ$ , VERT., HORIZ.



MINERALIZATION; VEINS & ISOLATED OCCURRENCES.



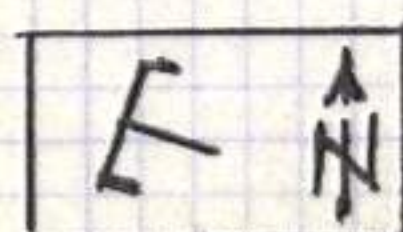
GANGUE MINERALIZATION; QZ., CCT. SID., ETC.



DIAMOND DRILL HOLE; COLLAR & END



TUNNELS; DRIFTS, CROSSCUTS, RAISES, ETC.



DIRECTION OF BEDDING 'TOPS' (TOPS WEST SHOWN)



FORMER OREBODIES (OLD STOPES).