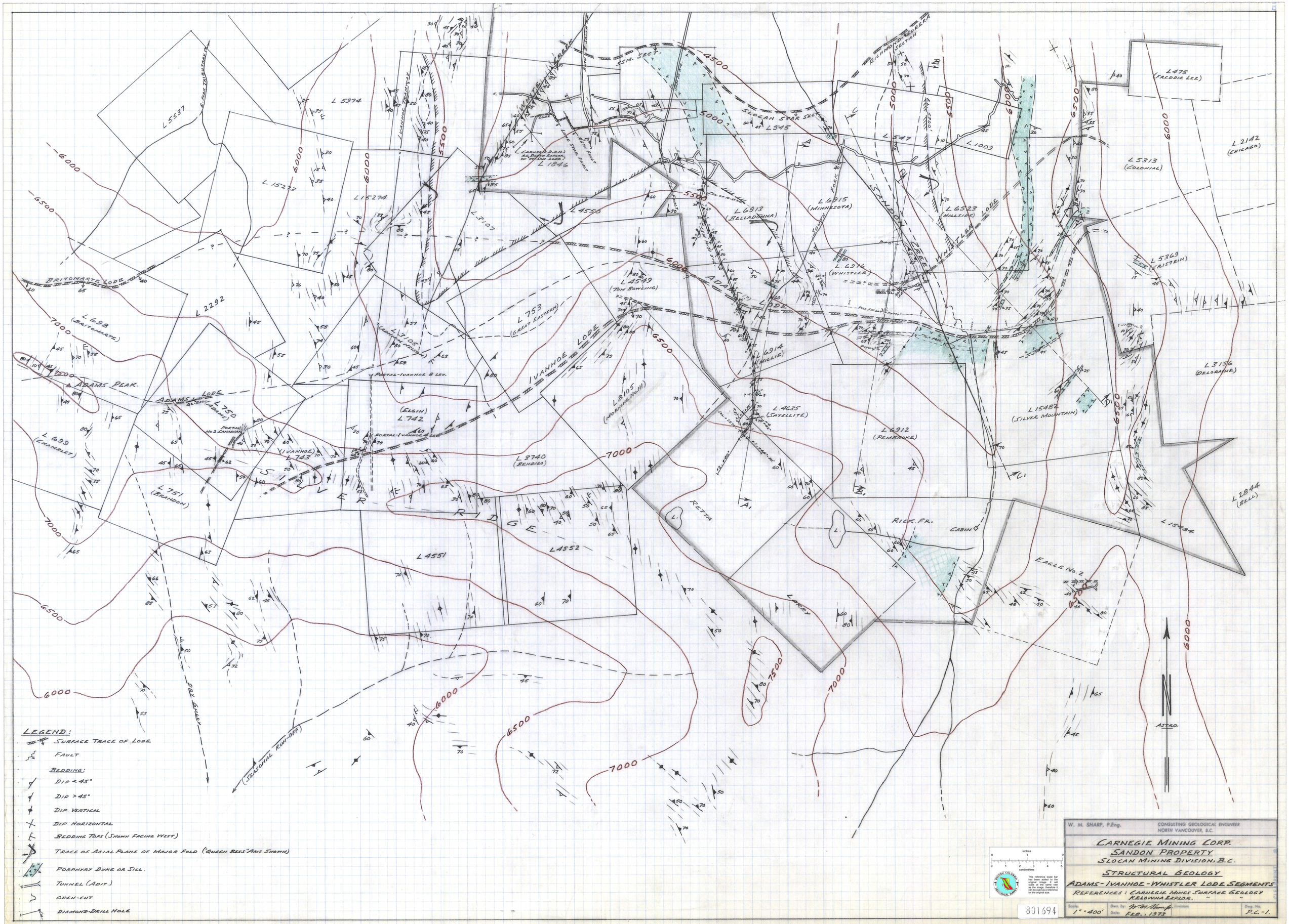

LEGEND:

- Surface Trace of Lode
- Fault

Bedding:

- Dip < 45°
- Dip > 45°
- Dip Vertical
- Dip Horizontal
- Bedding Tops (Shown Facing West)
- Trace of Axial Plane of Major Fold (Queen Rees' Axis Shown)
- Porphyry Dyke or Sill.
- Tunnel (Adit)
- Open-cut
- Diamond-Drill Hole

inches 0 1 2
centimetres 0 1 2 3 4 5

This reference scale bar has been added to the original image. It will scale at the same rate as the original image, so can be used as a reference for the original size.

British Columbia Geological Survey

801694

W. M. SHARP, P.Eng.	CONSULTING GEOLOGICAL ENGINEER NORTH VANCOUVER, B.C.

CARNEGIE MINING CORP.
SANDON PROPERTY
SLOCAN MINING DIVISION, B.C.

STRUCTURAL GEOLOGY
ADAMS-IVANHOE-WHISTLER LODE SEGMENTS

REFERENCES: CARNEGIE MINES SURFACE GEOLOGY
KELOWNA EXPLOR. " "

Scale:	Dwn. by:	Division:	Dwg. No:
1" = 400'	W. M. Sharp		P.C.-1.
	Date: FEB., 1973		

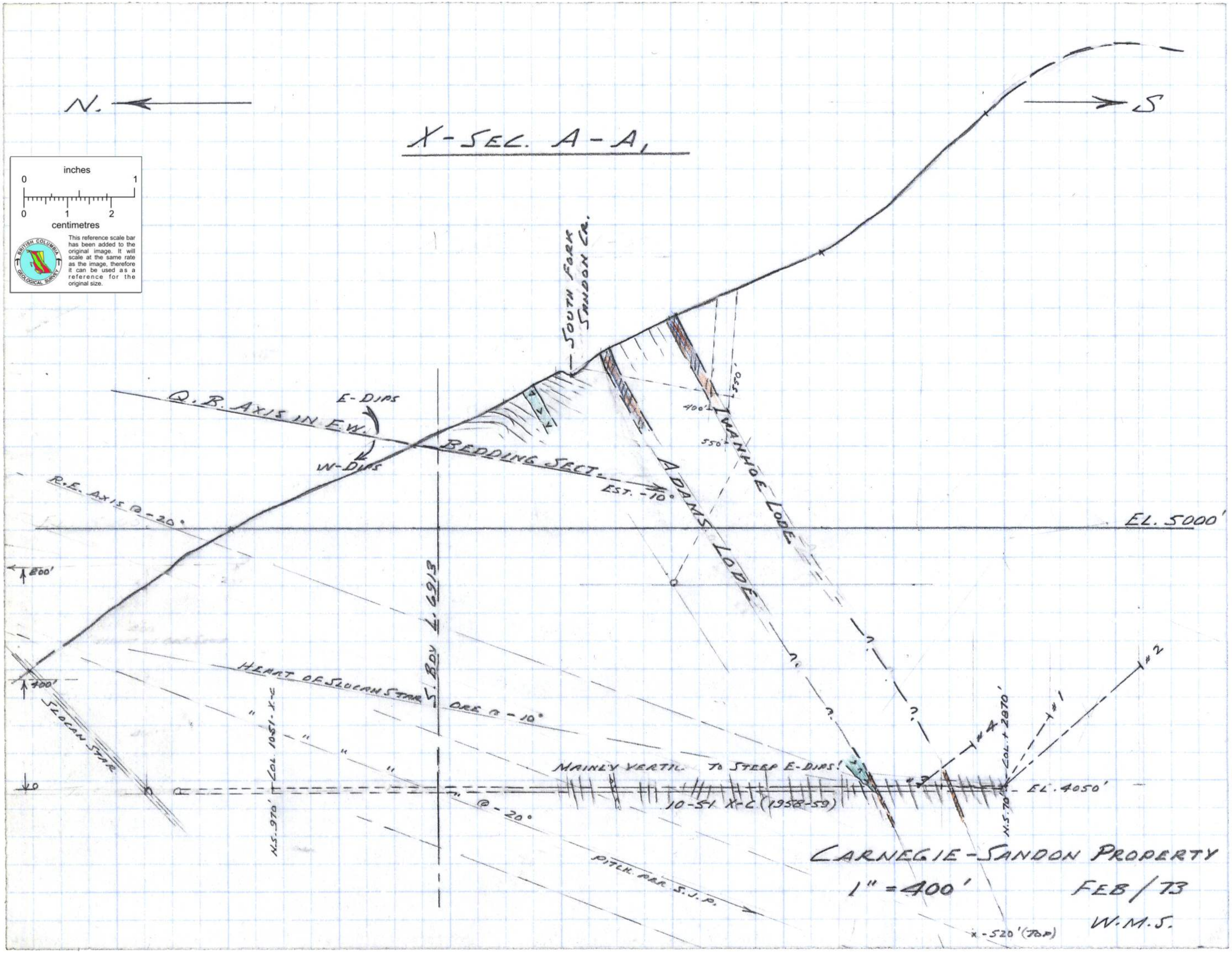
N.
S
X-SEC. A-A,
inches
0
1
0
1
2
centimetres
This reference scale bar has been added to the original image. It will scale at the same rate as the image, therefore it can be used as a reference for the original size.
SOUTH FORK SANDON CR.
Q.B. AXIS IN E.W.
E-DIPS
W-DIPS
BEDDING SECT.
EST. -10°
ADAMS LODE
MANHOE LODE
R.E. AXIS @ -20°
EL. 5000'
800'
400'
0
S. BOY L. 6913
HEART OF SLOCAN STAR
ORE @ -10°
SLOCAN STAR
COL. 1051-X-C
N.S. 970'
MAINLY VERTIC. TO STEEP E-DIPS!
10-51 X-C (1958-59)
@ -20°
EL. 4050'
COL. X 2870'
N.S. 70'
PITCH PER S.J.P.
X-520' (TOP)
#1
#2
#3
#4
CARNEGIE-SANDON PROPERTY
1" = 400'
FEB/73
W.M.S.

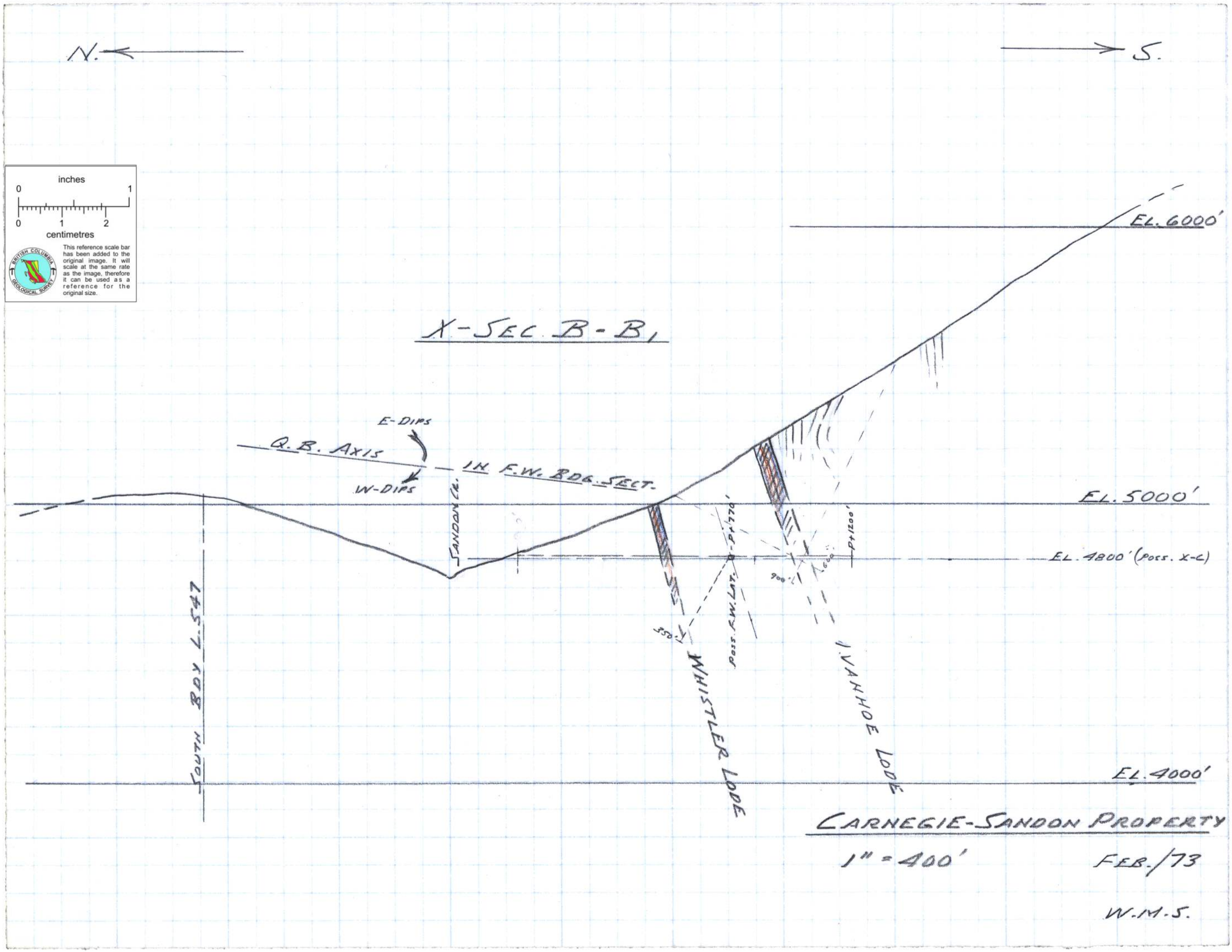
N.
S.
inches
0
1
0
1
2
centimetres
This reference scale bar has been added to the original image. It will scale at the same rate as the image, therefore it can be used as a reference for the original size.
X-SEC. B-B,
EL. 6000'
E-DIPS
Q.B. AXIS
W-DIPS
IN F.W. BDG. SECT.
EL. 5000'
SANDON CR.
EL. 4800' (POSS. X-C)
SOUTH BDY L.547
WHISTLER LODE
VANHOE LODE
EL. 4000'
CARNEGIE-SANDON PROPERTY
1" = 400'
FEB./73
W.M.S.

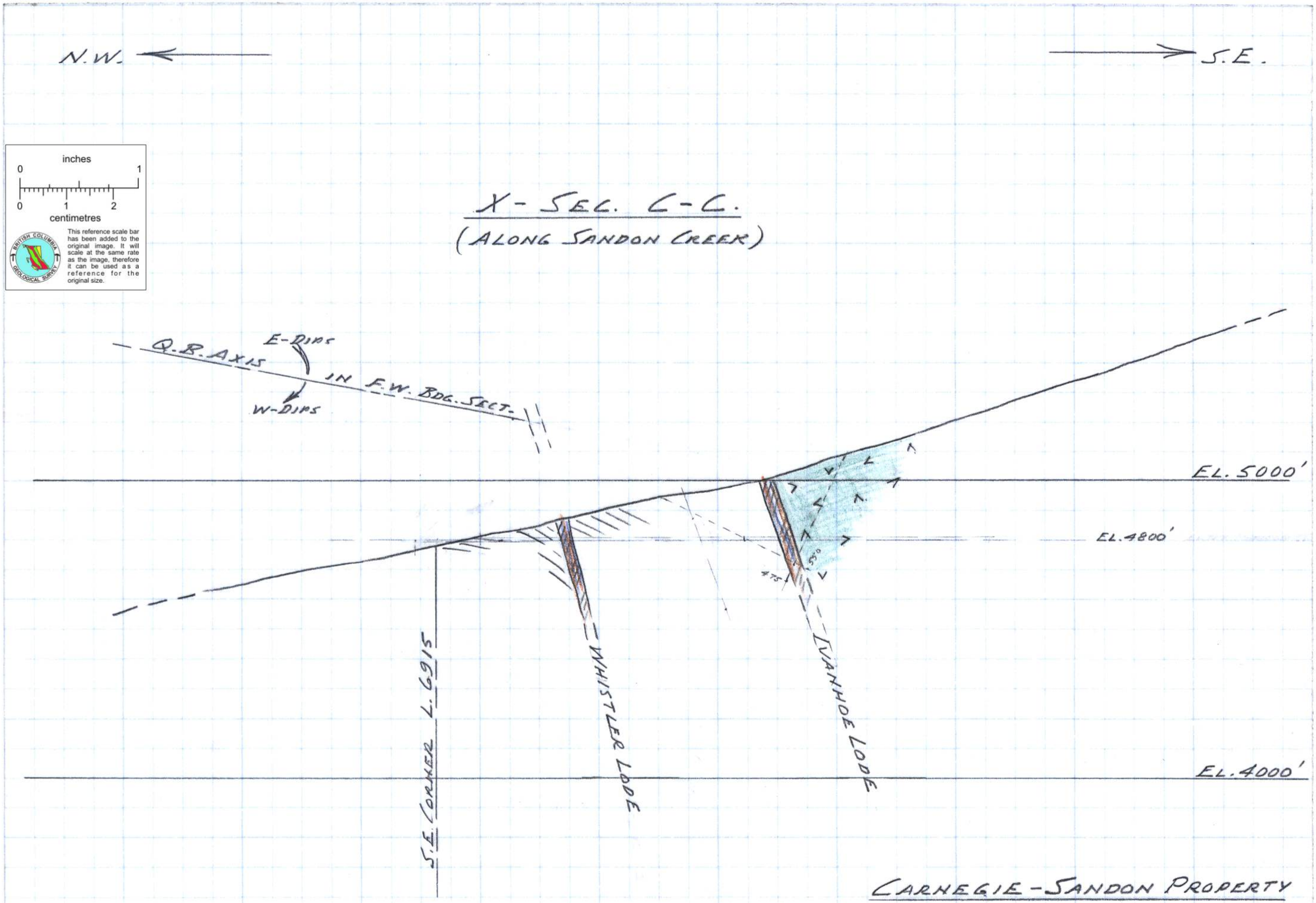
N.W.
S.E.
inches
0
1
0
1
2
centimetres
This reference scale bar has been added to the original image. It will scale at the same rate as the image, therefore it can be used as a reference for the original size.
X-SEC. C-C.
(ALONG SANDON CREEK)
Q.B. AXIS
E-DIPS
IN F.W. BDG. SECT.
W-DIPS
EL. 5000'
EL. 4800'
EL. 4000'
55°
45
S.E. CORNER L. 6915
WHISTLER LODE
IVANHOE LODE
CARNEGIE-SANDON PROPERTY
1" = 400
FEB./73
W.M.S.

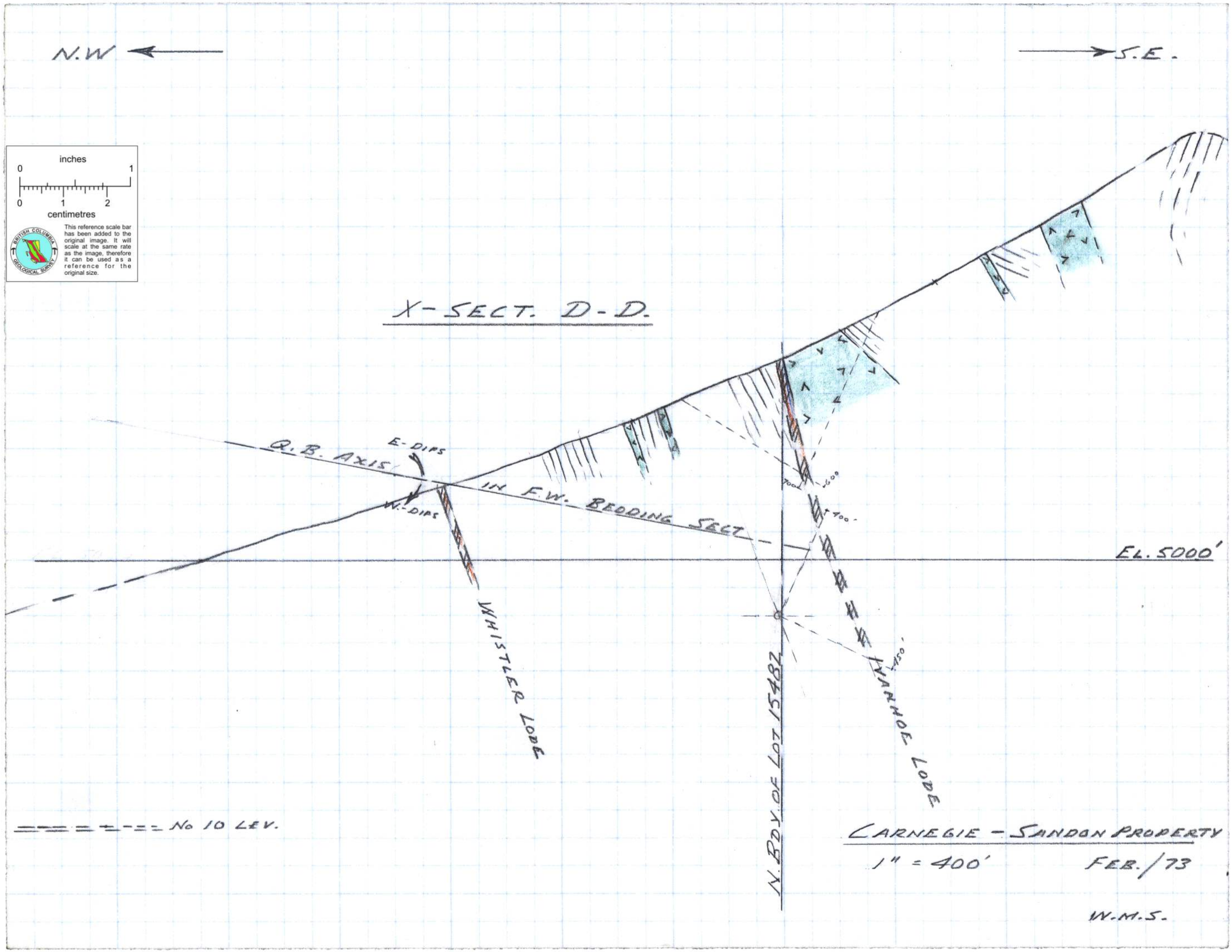
N.W
S.E.
inches
0
1
0
1
2
centimetres
This reference scale bar has been added to the original image. It will scale at the same rate as the image, therefore it can be used as a reference for the original size.
X-SECT. D-D.
Q.B. AXIS
E-DIPS
W.-DIPS
1H F.W. BEDDING SECT.
EL. 5000'
WHISTLER LODE
N. BDY. OF LOT 15482
YANKOE LODE
700'
600'
400'
450'
No 10 LEV.
CARNEGIE - SANDON PROPERTY
1" = 400'
FEB./73
W.M.S.

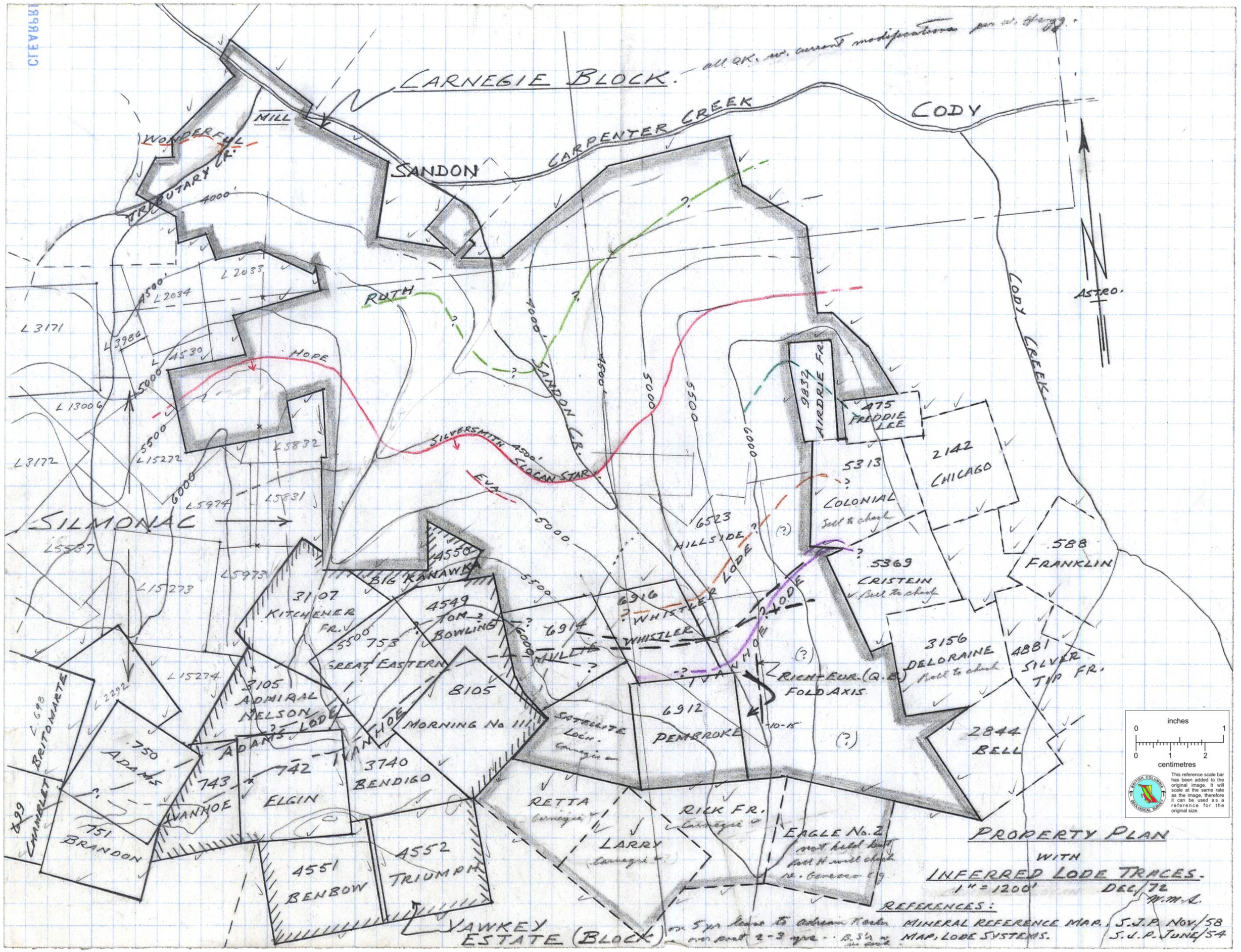
CARNEGIE BLOCK.
all OK. w. current modifications per w. Dec 72.
CODY
CARPENTER CREEK
SANDON
MILL
WONDERFUL
TRIBUTARY CR.
4000'
L 2033
L 2034
4500'
L 3171
L 3986
L 4530
HOPE
5000
L 13006
5500
L 15272
L 5832
L 3172
6000
L 5974
L 5831
SILMONAC
L 5587
L 5973
L 15273
RUTH
4000'
SANDON CR.
4500'
5000
5500
6000
SILVERSMITH
SLOGAN STAR
EVA
5000
5500
6523
HILLSIDE
LODE
(?)
9832
AIRDRIE FR.
475
FREDDIE LEE
2142
CHICAGO
5313
COLONIAL
Still to check
5369
CRISTEIN
Still to check
588
FRANKLIN
CODY CREEK
ASTRO.
N
BIG KANAWHA
4550
31107
KITCHENER FR.
4549
TOM BOWLING
6916
WHISTLER
6914
WHISTLER
LODE
IVANHOE
LODE
753
GREAT EASTERN
L 15274
3105
ADMIRAL NELSON
LODE
8105
MORNING No. 111
SATELLITE Lodn. Carnegie
6912
PEMBROKE
RICHFEUR (Q.E.)
FOLD AXIS
10-15
3156
DELORAINE
Still to check
4881
SILVER TIP FR.
2844
BELL
L 2292
L 698
BRITOMARTE
750
ADAMS
ADAMS LODE
743
IVANHOE
742
ELGIN
3740
BENDIGO
751
BRANDON
L 699
CHARLET
RETTA
Carnegie
LARRY
Carnegie
RICK FR.
Carnegie
EAGLE No. 2
not held but Bell H will check N. Carnegie
4551
BENBOW
4552
TRIUMPH
YAWKEY ESTATE (BLOCK)
inches
0
1
0
1
2
centimetres
This reference scale bar has been added to the original image. It will scale at the same rate as the image, therefore it can be used as a reference for the original size.
BRITISH COLUMBIA GEOLOGICAL SURVEY
PROPERTY PLAN
WITH
INFERRED LODE TRACES.
1" = 1200'
DEC./72
W.M.A.
REFERENCES:
MINERAL REFERENCE MAP.
MAP, LODE SYSTEMS.
S.J.P. NOV./58
S.J.P. JUNE/54