
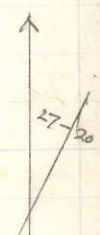


60.1  
60.8  
5.3

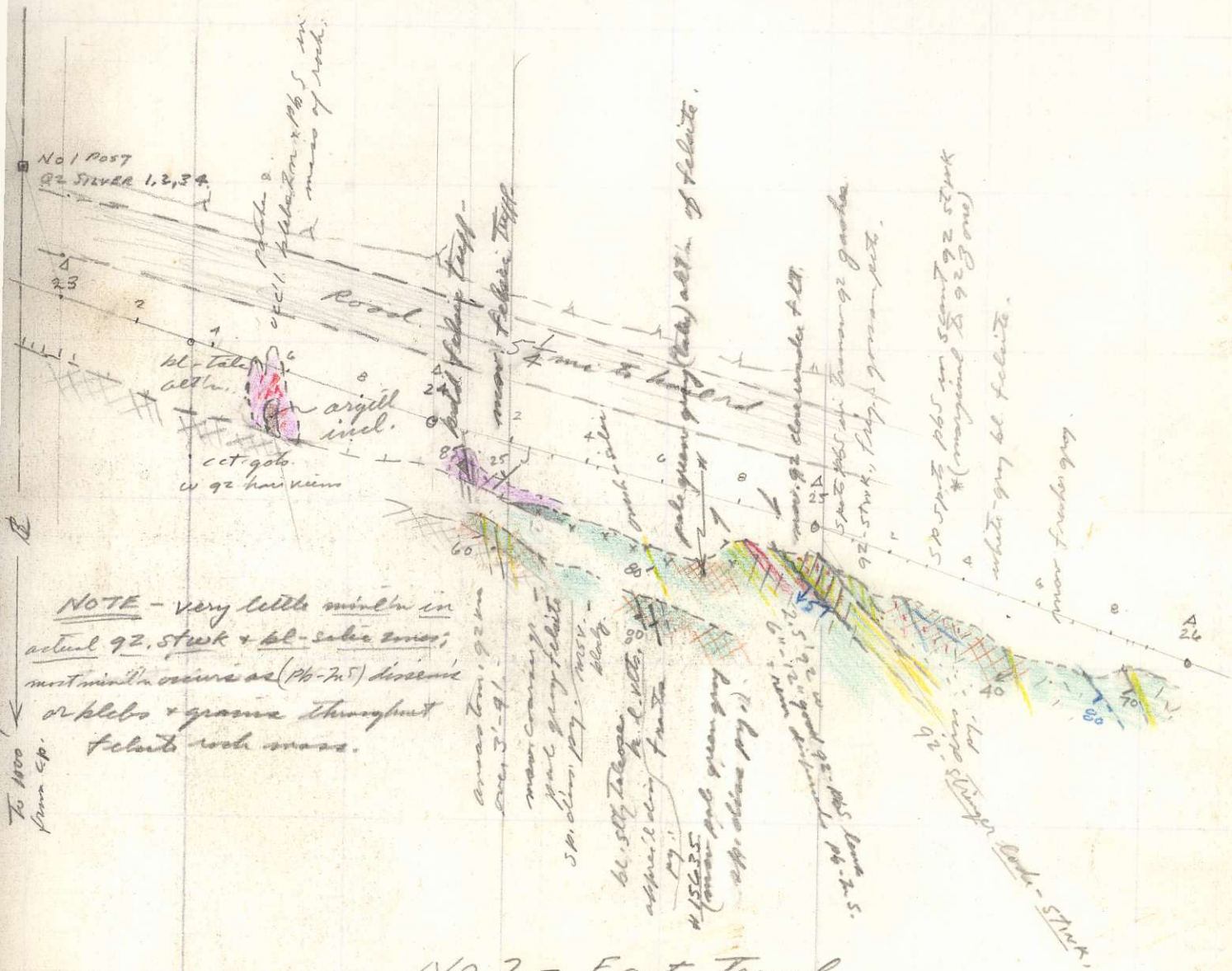


Plotted



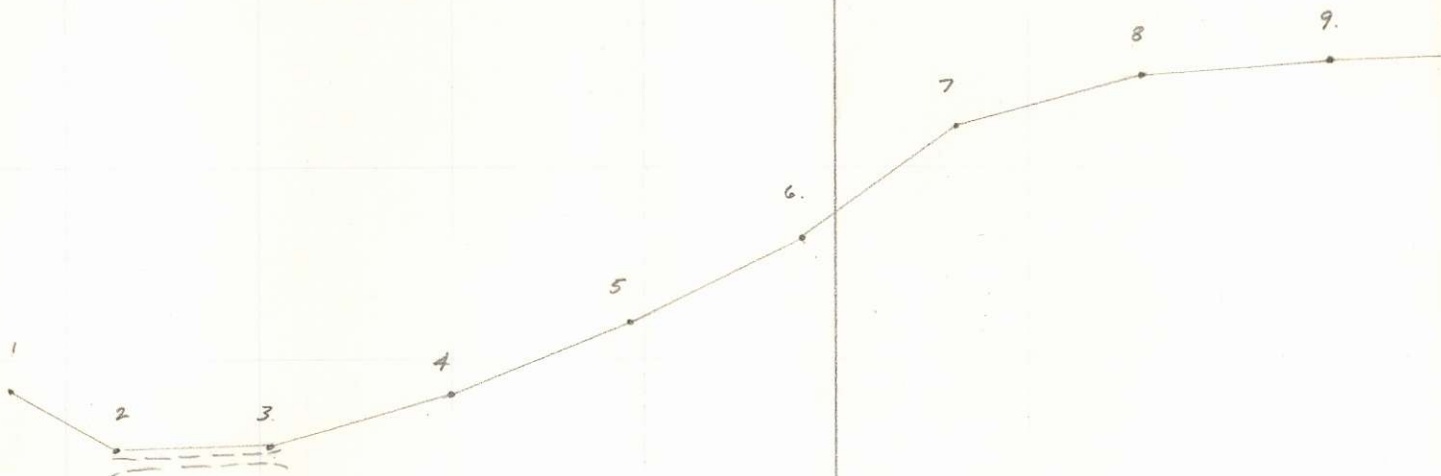
801432

QUARTZ SILVER  
No 1 - WEST TRENCH  
1" = 40'; Sept 9/69  
R.H.O. J.A. W.S.



felsite truff. greenish grey. All Hcl(-)  
 felsite dyke. pale yellow-grey (bl) all Hcl-

QUARTZ-SILVER.  
 NELSON R. SEPT. 8/69  
 W.S., R.N.B. JOHN ANDREWS  
 1" = 40'



Tx #1  
(west)

hard shaly  
arg.

red

gray calc. tuff

hard med gray  
shales

20

black argill.

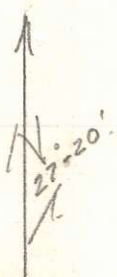
50

gray shaly  
arg.

pale gray  
shales,  
some arg.

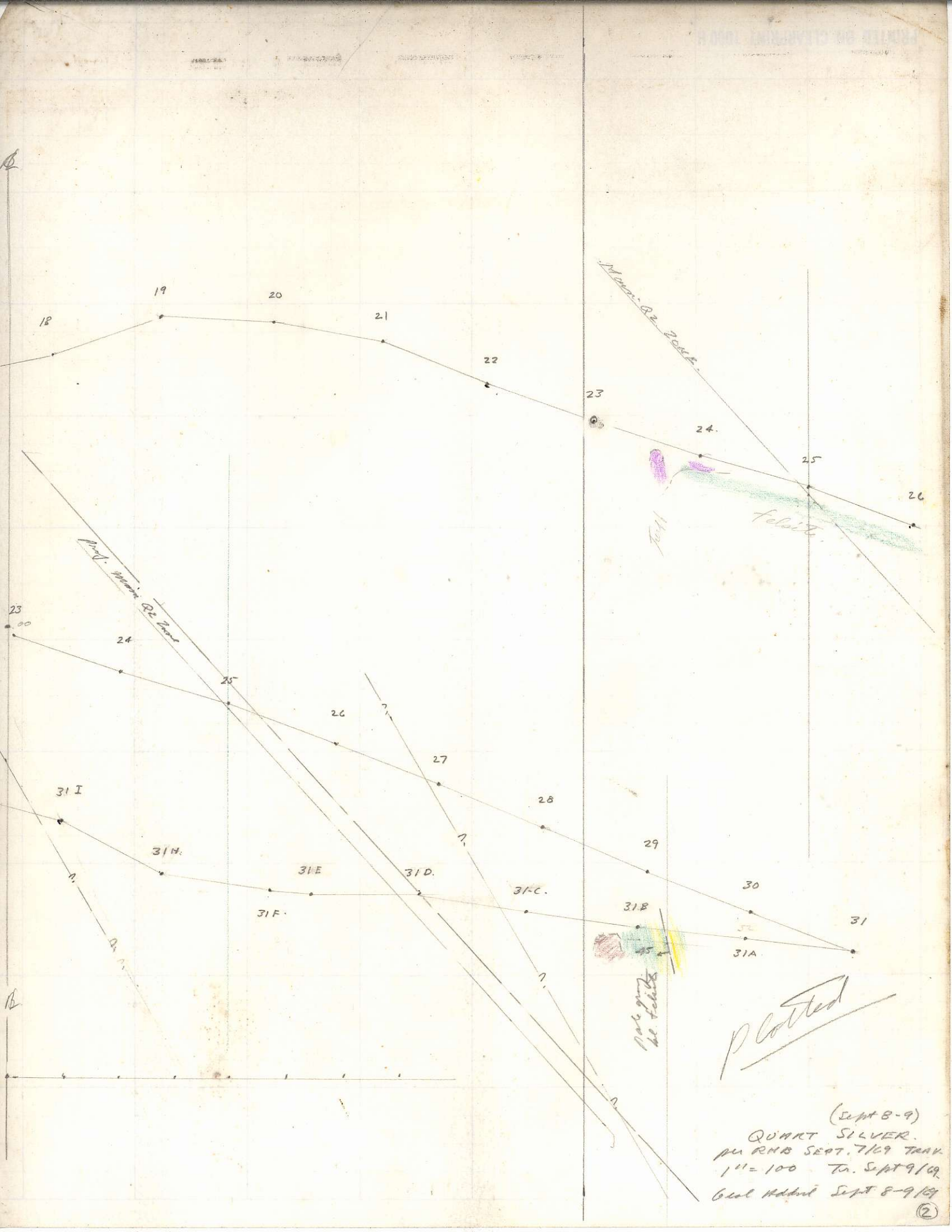
small gr. ls.

gray shaly  
arg.

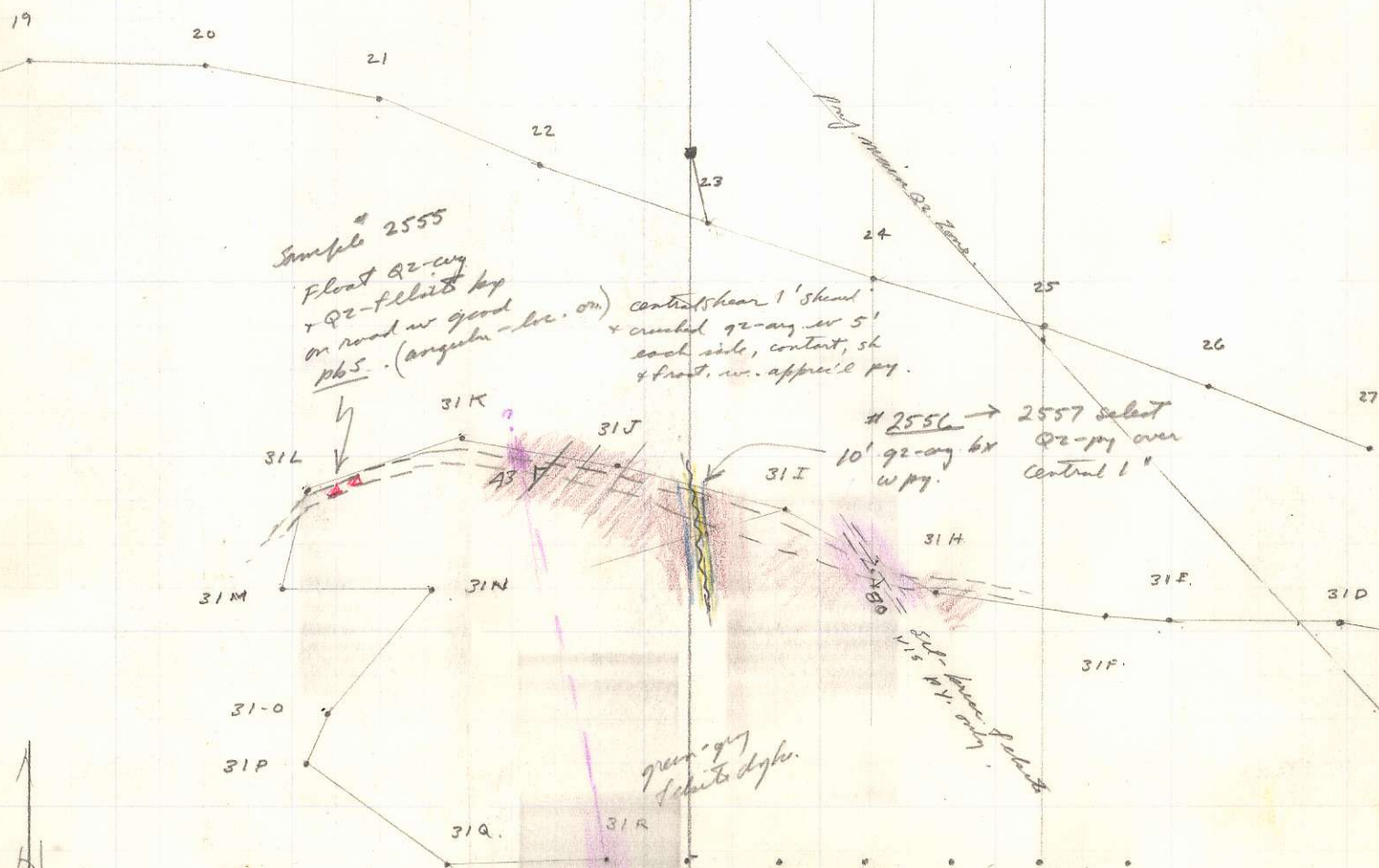


*Plotted*

QUARTZ-SILVER  
NELSON R., TERRACE AREA  
TRAV. BY RHO SEPT. 7, 1899  
1" = 100' - ASST. J. APPLC  
Geol. addnl. SEPT. 8, 9/1899 (1)



~~B~~



20	29	19	37	44	45	50	CU
33	21	28	21	58	51	79	P6
30	68	34	78	59	40	70	2N

QUARTZ SILVER SECT 8-9/69  
 PER R.H.B. SECT. 7 TRAK  
 1" = 100' TR. SECT. 9/69  
 GEOL. SEPT 8-9/69 (3)