





**LEGEND**

-  'GUICHON' GRANITE - COUNTRY ROCK
-  APLITIC GRANITE (DYKES?)
-  QUARTZ & SILICIFICATION
-  HYDROTH. ALTH. & MIN'L.N.


NO. 1 POSTS  
YUBET #7 & #8.

YUBET #8 M.C.  
YUBET #7 M.C.

SILIC-ALT. M.C. GRANITE

BROKEN, BLEACHED &  
SILIC. APLITES W. FREQ.  
QUARTZ VEINS & BLEBS;  
LOCALIZED SECTIONS WITH  
FAIR COP- BORN.

GOOD CONCENTRATIONS OF ROUGH  
QUARTZ & SILIC. APLITE FLOATS;  
SOME WELL MINERALIZED.



PLAN No 2

YUBET COPPER PROSPECT.

ROSCOE LAKE AREA,  
SOUTH HIGHLAND VALLEY DISTRICT  
SCALE: 1" = 100' EX. JUNE 1, 1965  
BRUNTON-TAPE SURVEY,  
ASST. M. MOONEY,  
T. CORNOW

SOUTHWEST  
BOUNDARY  
OF GROUP.

10. TEST PIT ON MIN. FLOAT  
PER INITIAL GEOCHEM.  
INDICATION.  
NEGATIVE PIT.

801357

M.M. Murphy P.E.