

Consolidated Skeena Mines Ltd.

801332

Box 1179,  
Merritt, B. C.

2 July 1969.

Mr. W. M. Sharp, P. Eng.,  
Geological Engineer,  
# 1 - 425 Howe St.,  
Vancouver 1, B. C.

Dear Bill,

Prospect Report - Pine Group - Minnie Lake Area

The Pine Group consists of 32 claims held by Mr. Al Boettger, 1533 Windsor St. N. W., Calgary, Alberta.

Twelve additional claims have been staked since first reported 9 June 1969. The location line for no's. 9 - 14 is located on the road to Paradise Lake.


There was reported to have been 15 miles of lines cut and an I. P. Survey was conducted over these.

We visited this group on 30 June 1969, and found the camp moved off.

Most of the area is covered with overburden, and only two outcrops were seen on the claims covered. These were quartz-diorite. The outcrop at Silt sample # 3 showed alteration and fracturing striking N 60 E and dipping steeply to the N W.

The enclosed map gives the location of seven drainage samples taken, and the rock specimen is the alteration at sample # 3.

Yours truly,



John E. White.

cc O. F. Carter.

Pine 1	Stream - gravel
Pine 2	dry drain - soil
Pine 3	Bank silt attraction & fracturing
Pine 4	Seasonal drain organic muck
Pine 5	Bank - gravel
Pine 6	Soil - depression on W. st. slope
Pine 7	Soil " " " "
Pine 8	dry drain - soil.

Sample description

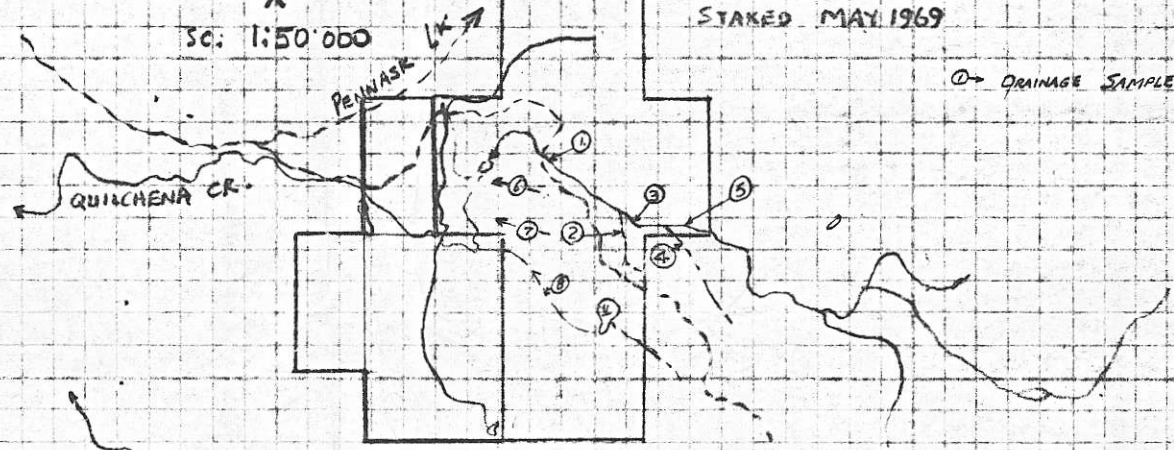


SC: 1:50'000

PINE 1-20  
40804 E  
STAKED MAY 1969

ADDITIONAL  
21-32  
2 JULY 1969

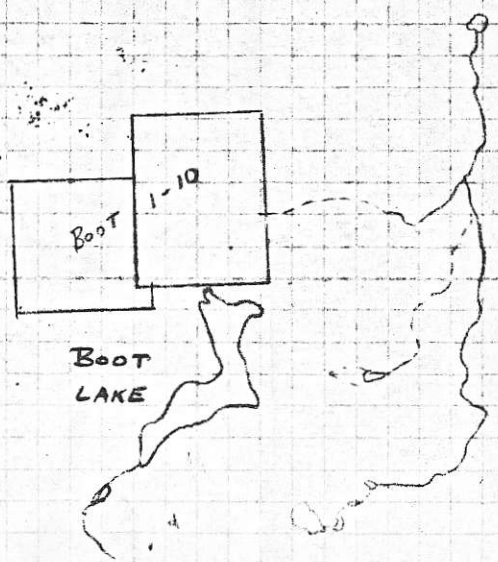
○ → DRAINAGE SAMPLE LOCATION



PINE GROUP (32 claims)

A. BOETTGER  
1533 WINDSOR ST. NW.  
CALGARY ALTA.

9 JUNE JEW



PARADISE LAKE