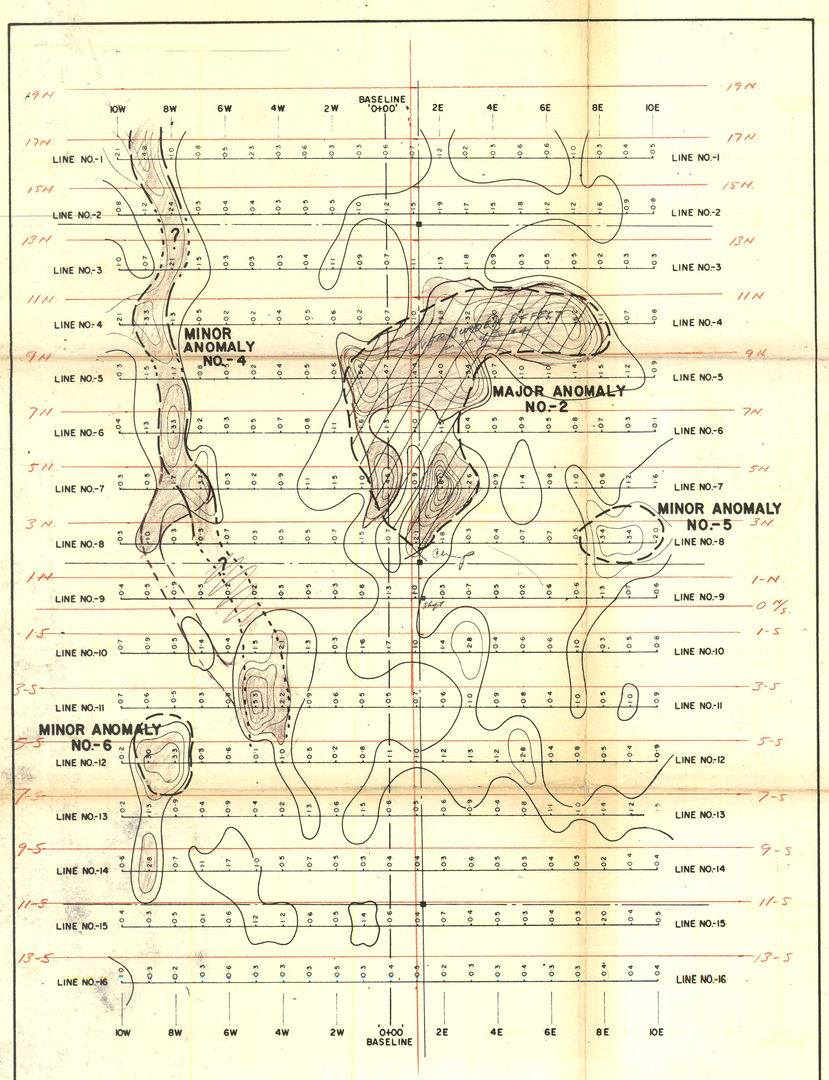

GRID NO.-1

(SANTA MARIA)

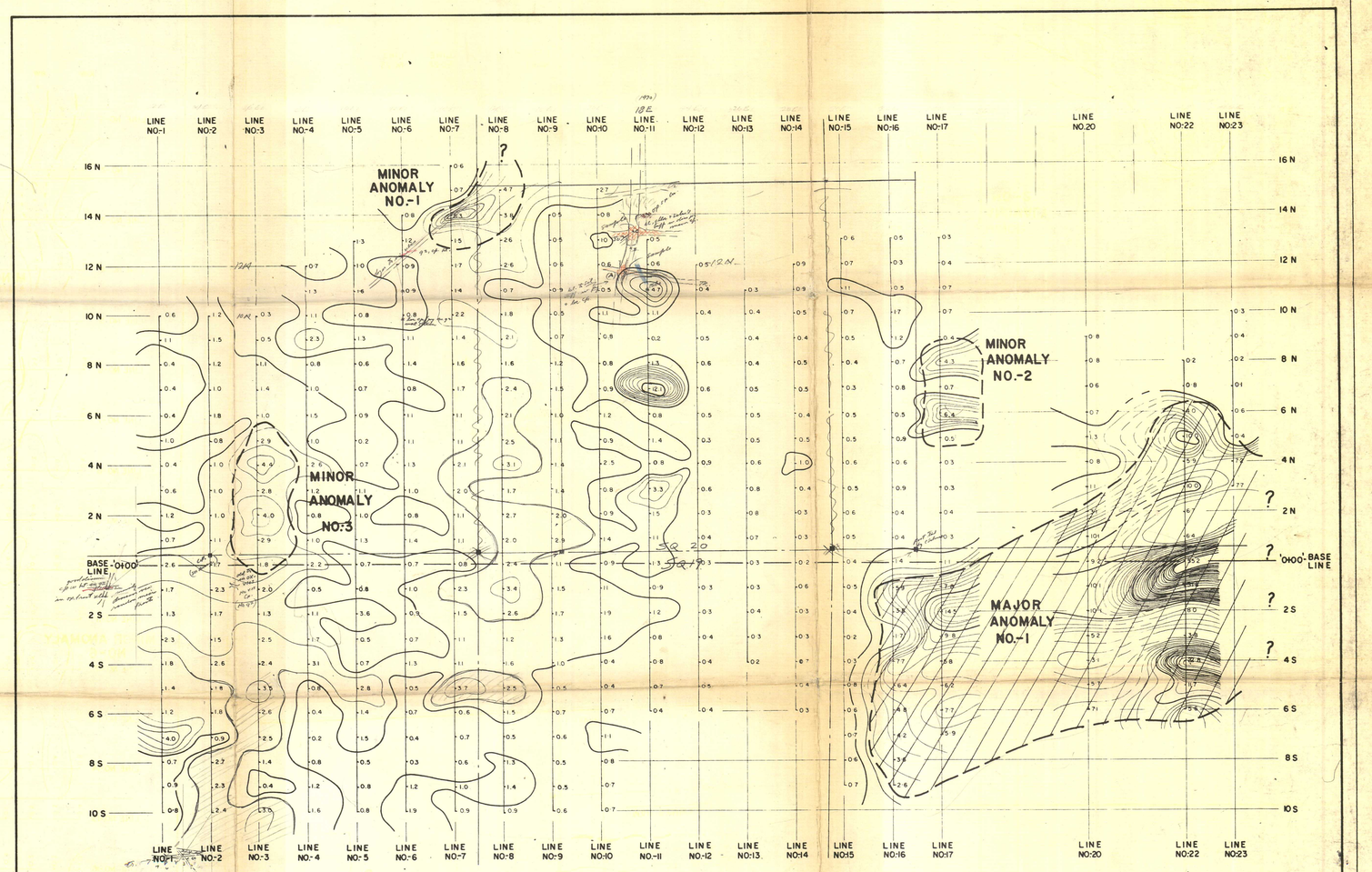

GRID NO.-2

(WAR EAGLE)

* Irreg. branching I.P. pos. areas suggestive of responses largely controlled by variation in chargeability due to depth of O.B. blanket

LOCATION MAP

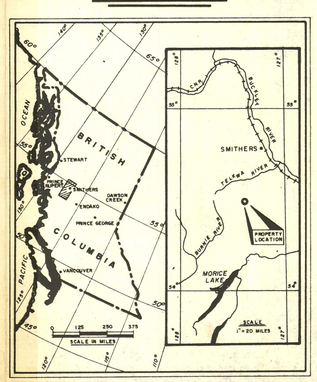

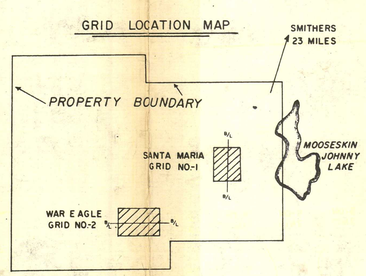

LEGEND

INDUCED POLARIZATION SURVEY

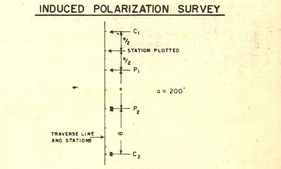

MAP SYMBOLS

CLAIM POST AND BOUNDARY (approx.)

TO ACCOMPANY REPORT BY GLEN WHITE, DATED SEPT. 16, 1966

NORCAN MINES LIMITED

SMITHERS BRITISH COLUMBIA

OMINECA MINING DIVISION

2.5 KW. Hunter-Tripp

INDUCED POLARIZATION SURVEY

APPARENT CHARGEABILITY

ATARA (CANADA) LTD.
470 GRANVILLE STREET
VANCOUVER 2, B.C.

SULMAC EXPLORATION SERVICES LIMITED

JUL. AUG. - 1966

Scale

FEET 200 100 0 200 400 600 800 FEET

One Inch = Two Hundred Feet

DRAWN BY D.A. GRANT

801254