

801171

PLOT OF E.M. RESULTS : HUB MINING AT LEGATE CREEK

FOR THE HANNA MINING COMPANY

BY BULLIS ENGINEERING LTD.

AUGUST, 1972

VERTICAL SCALE : 1" = 5° OF TILT

HORIZONTAL SCALE : 1" = 50 FEET

33

EM RESULTS (HUB)
LINE 10

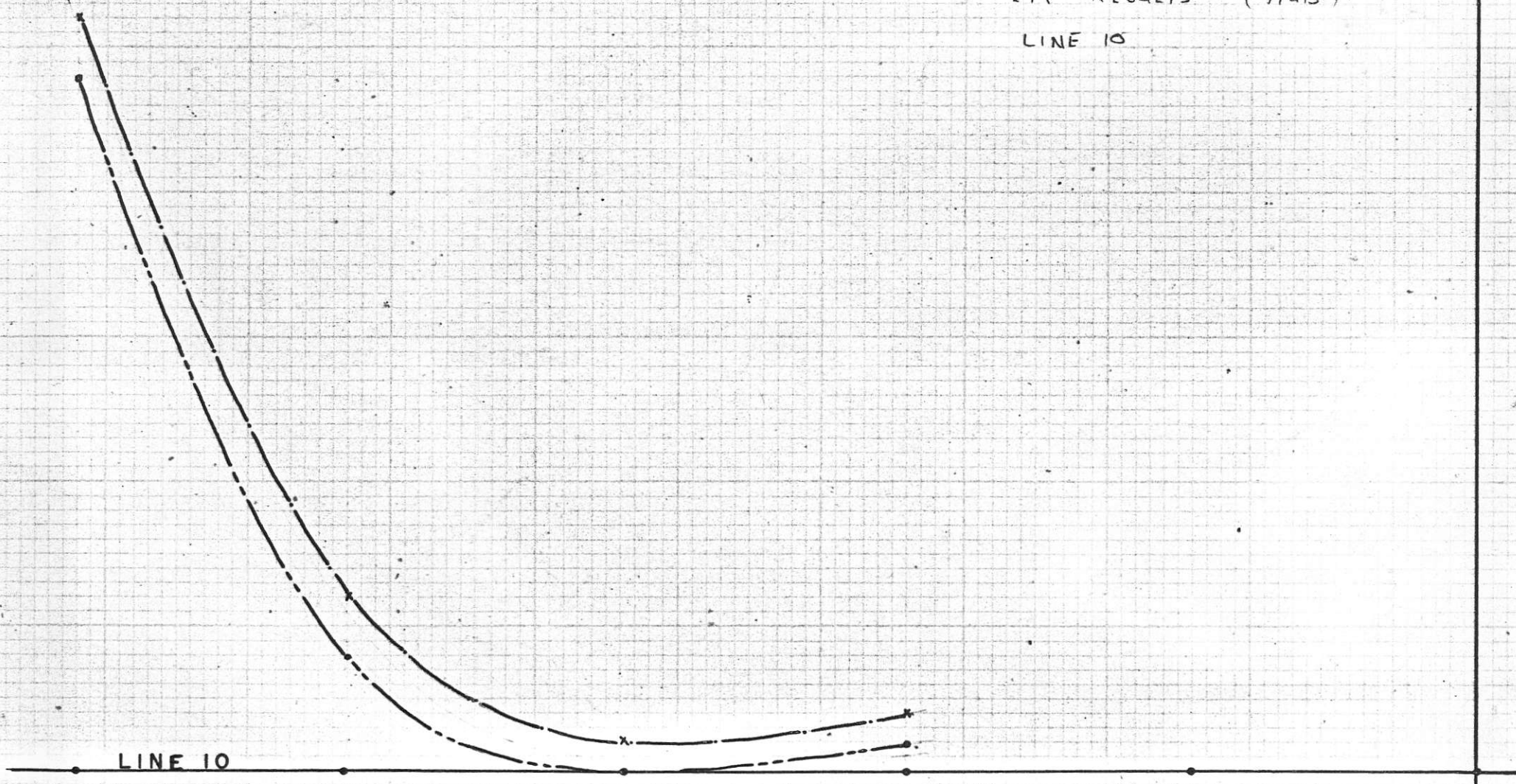
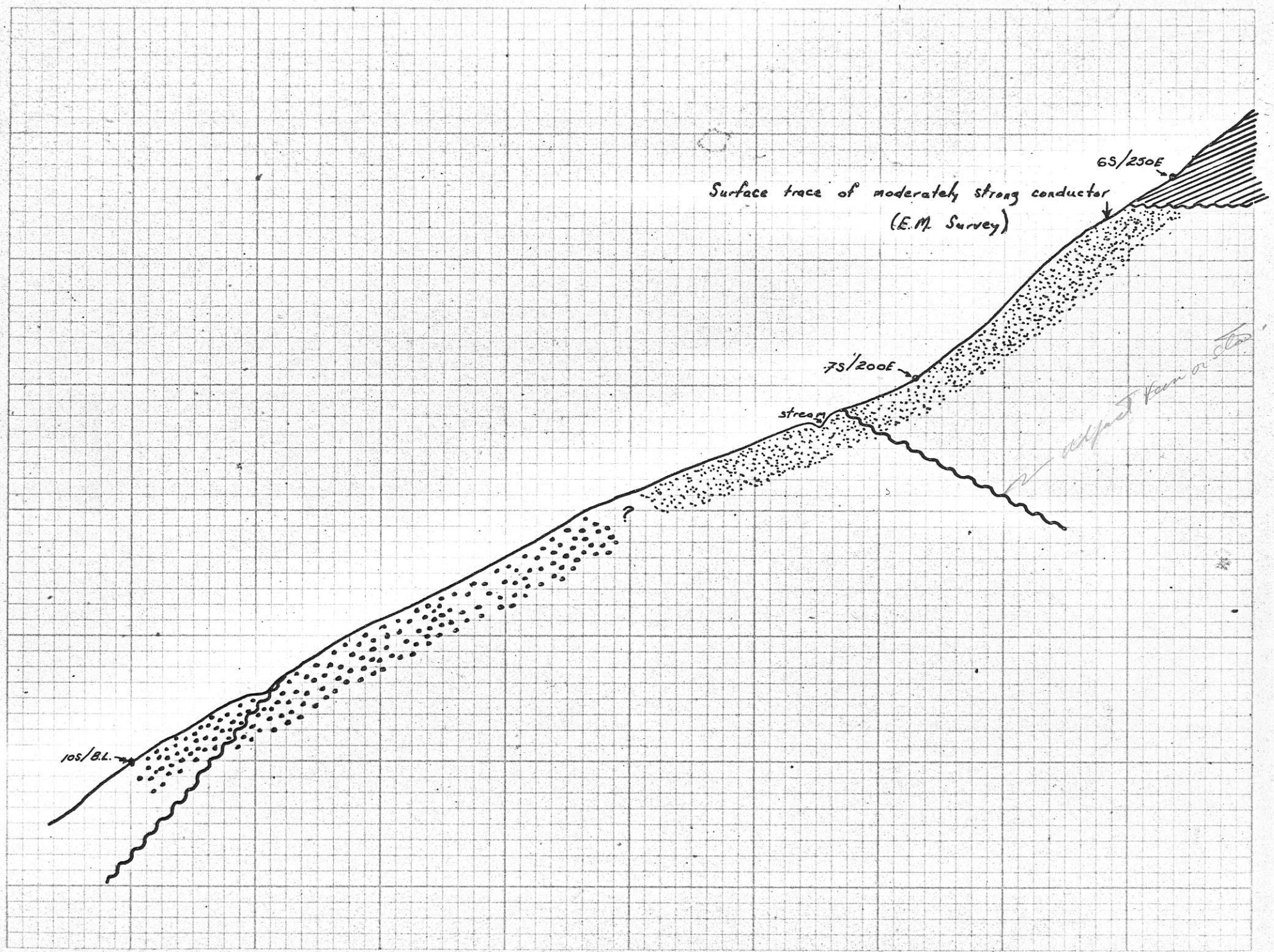
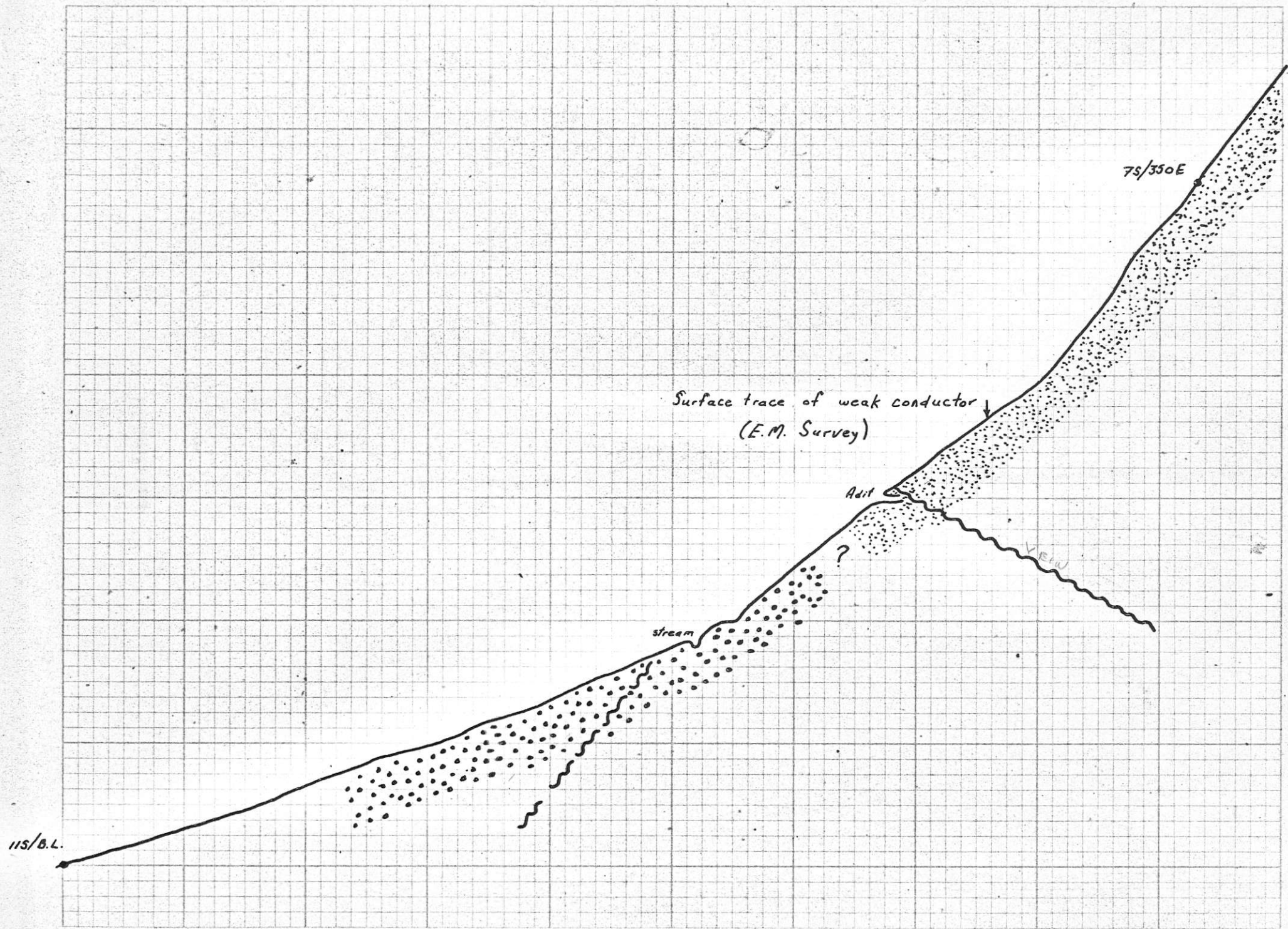


Figure 5





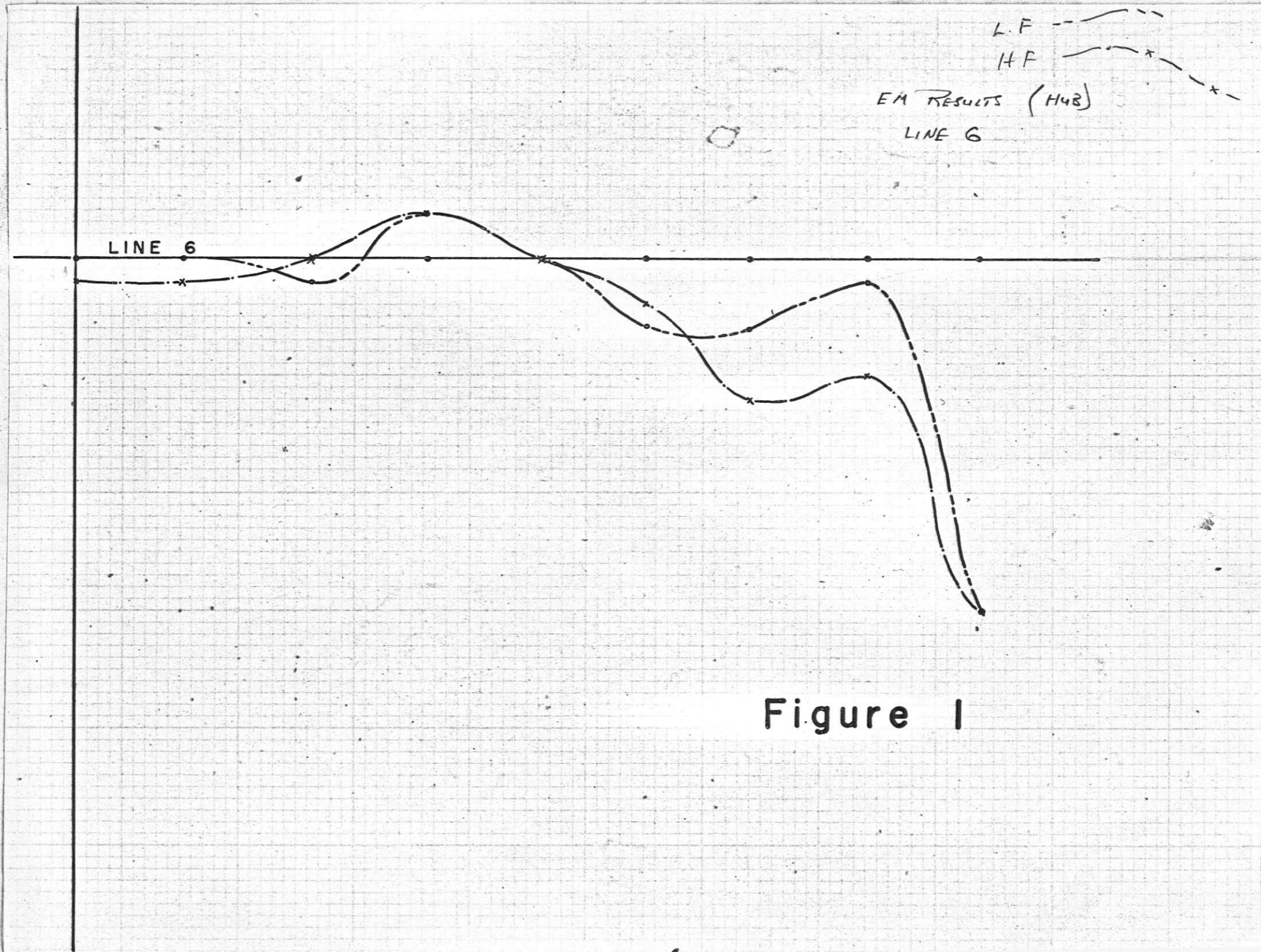


Figure 1

EM RESULTS (HUB)
LINE 7S

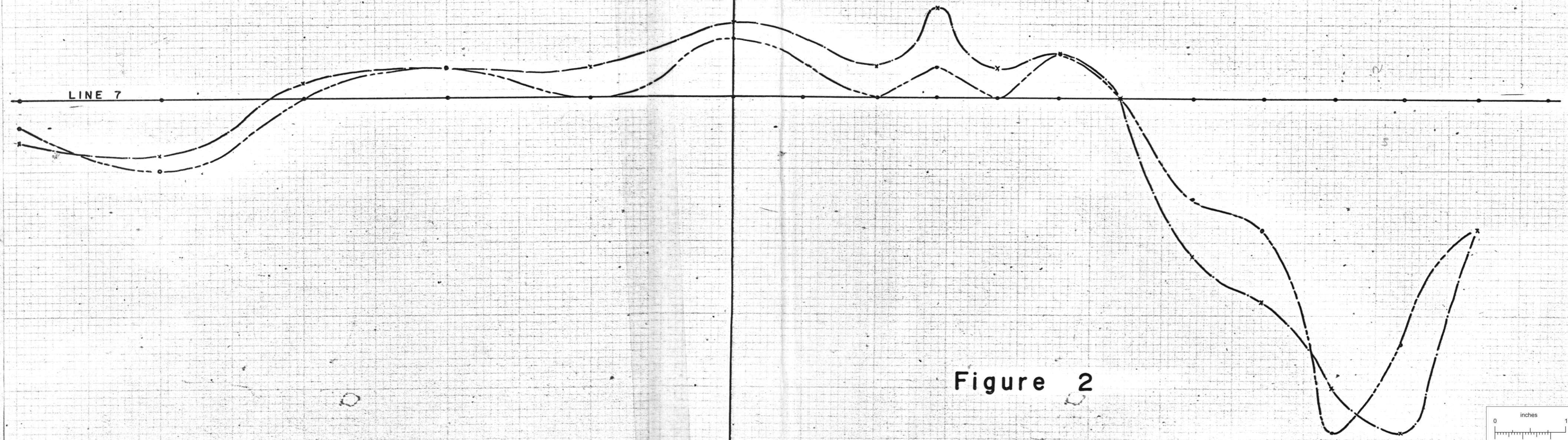



Figure 2



WMS

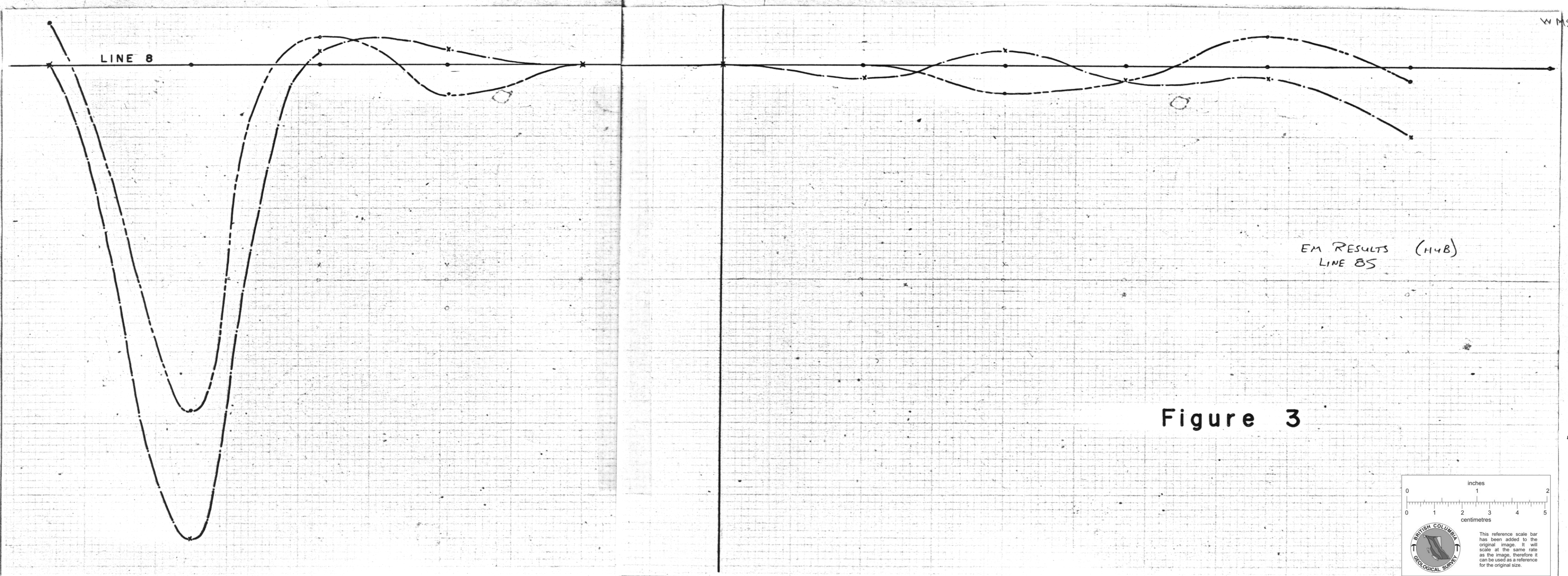



Figure 3

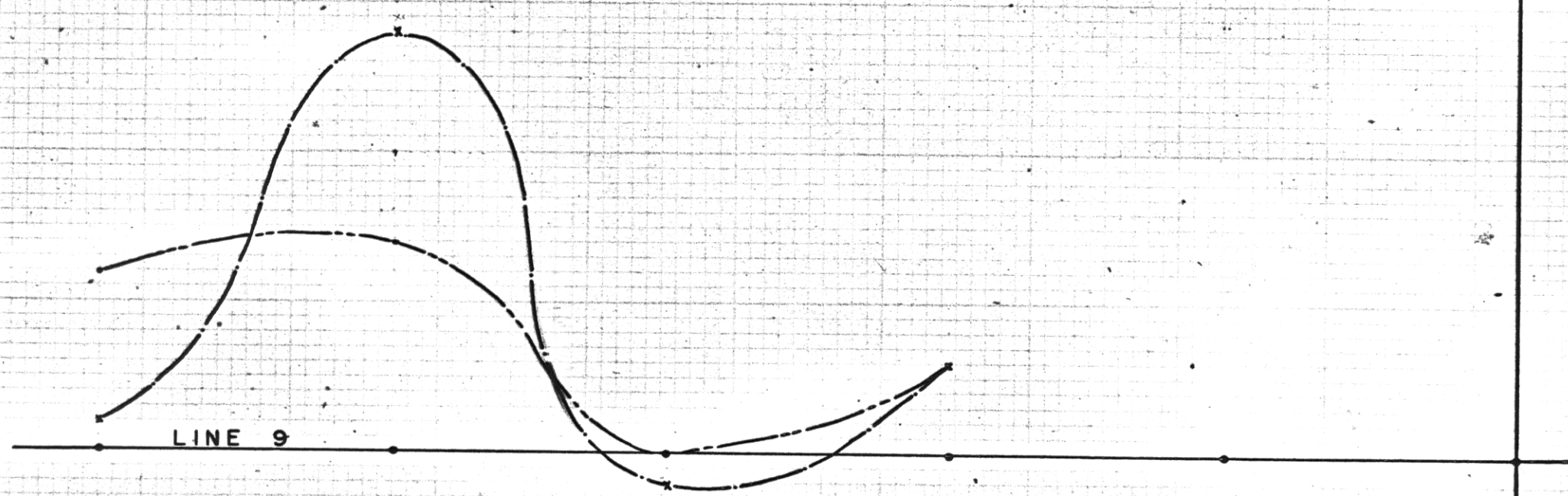
inches
0 1 2

centimetres
0 1 2 3 4 5



This reference scale bar has been added to the original image. It will scale at the same rate as the image, therefore it can be used as a reference for the original size.

E.M. RESULTS (HUB)
LINE 9



LINE 9

Figure 4

