











GEOLOGY - PRINCETON SHEET  
KETTLE RIVER - WEST HALF

-  BEDDING ATTITUDES.
  -  GNEISSIC (INHERITED BEDDING) STRUCTURES.
  -  INFERRED STRUCT. TREND LINES.
- LEGEND**
-  NICOLA SERIES; UPPER TRIASSIC ANDESITIC-LIMBY ROCKS
  -  INTRUSIVES - GEN. INTERMED-LATE COMPOSITION; SURA - CRETACEOUS
  -  SHEAR ZONES
  -  TREND-LINES MINERALIZATION
  -  ANTICLINAL AXES
  -  SYNCLINAL "



PRINCETON-MERRITT AREA.  
1 INCH = 4 MILES.  
REFS. G.S.C. "PRINCETON", "NICOLA", "HOPE", & "KETTLE R. WEST" SHEETS. U.M.S. - APRIL 1966