

19500N

10-15
 60-90
 sandier silty ss.
 5' thick
 greenish gray to white silty (+ argill) ss. slightly lumpy

50
 m of t.c. p.
 pale micaceous granite
 occ. soil of pale gray to white silty ss etc.

50-80
 Sept. granite
 pale, rather coarse grained
 fiss.
 may be granitic qtz. & silty sandstone
 shaly part
 Paleozoic granite
 10' thick

1-P 3-8
 KP 1-2

etc.
 Paleozoic granite
 19000N

Welco
 800909

23500E

SHEET 1.
 WELCO GEOL. DIAP.
 1" = 100
 AUG/62

19500N

No otes

angular
strand(?)
flint

80' 60' granitic
500' ss

No OTC'S

W11

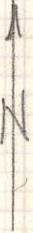
W12

W13

W14

W15

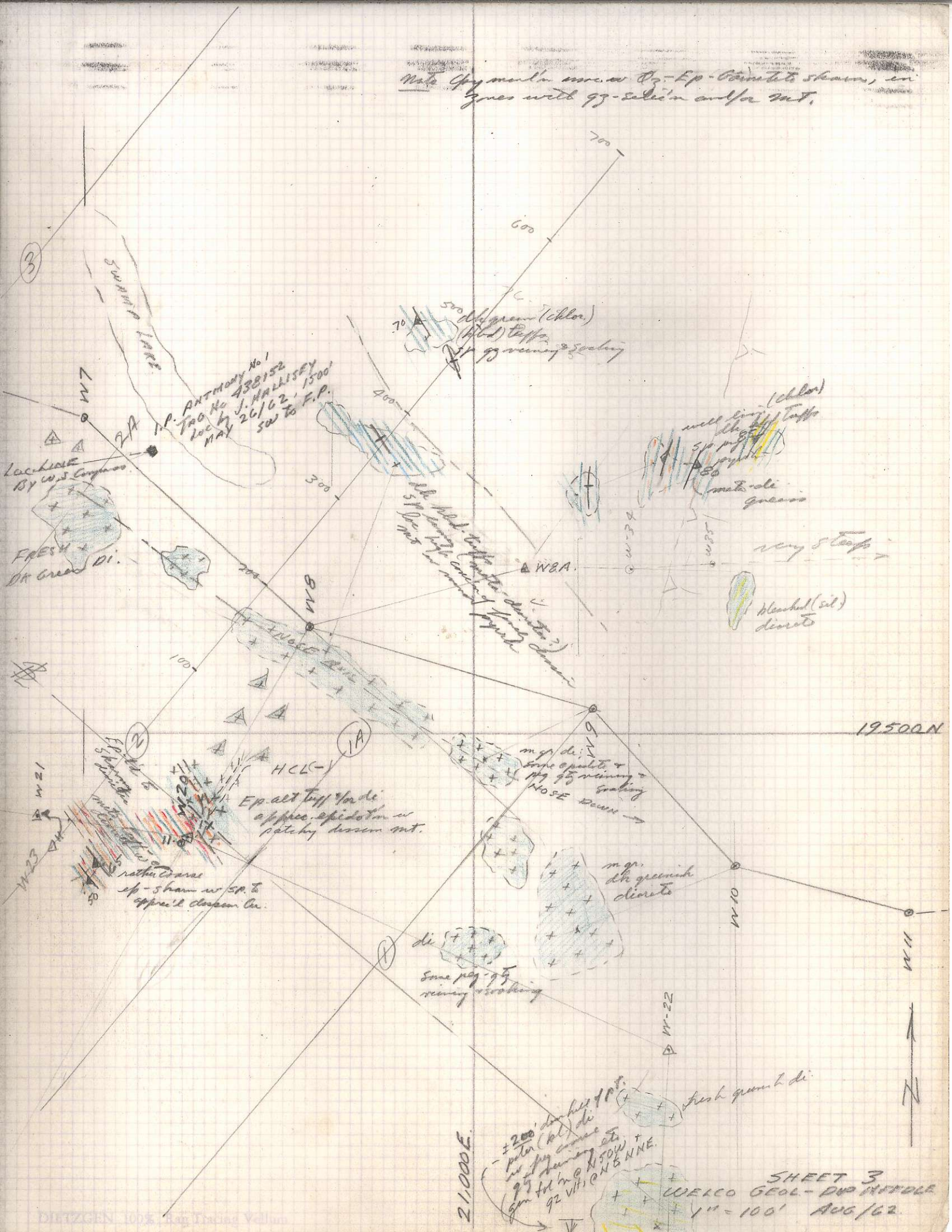
*



21,500E

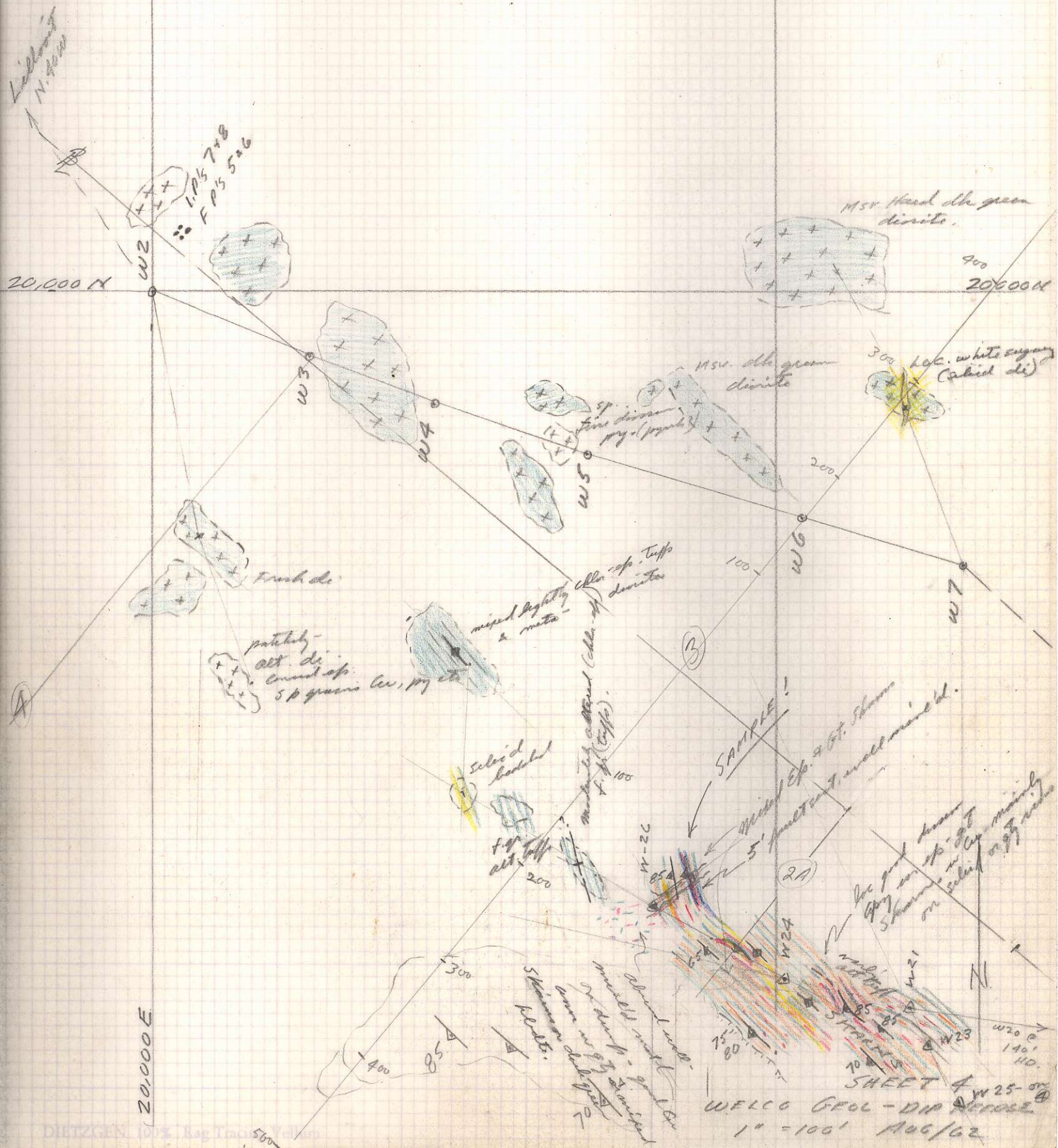
SHEET 2.
WELCO GEOL-DIPNEMLE
1"=100' Aug/62

Wade Hyman's area w/ Ep - Ep - Garnet schists, in
 zones with 93-salicyn on the mt.



Re. Cu. Murchi

Note Brown quartzite of
shams + coarse dark
chlr (tuffs) bot.



3A

old out
Coarse long
spindle minor gtt.
sham in loc. down off
good occur

W31

hard, blaky, to lily apt
dark green to tuff; loc.
quite shamy or some down off

pegged line
to old tunnel
100'

W30

rolling sandy
shales; 20-30°
good occur

W29

pale, hard, thin
laminated tuff

600

W28

hard green
old dip
W26
W27
W28
W29
W30
W31

by Emily
1957

coarse sham (H.C.T.)

act. pyro in good
down in
strong zone chly. sp. with
sham (crashy lumpy) -
50' down - mt
loc are good down in

shaly white
(tuff)
75
600

act. tuff (sp. often gtt.) sham
w 50' down in
shamy or few effuse

original line

700
800




SHEET No. 6
 WELCO GEOL. DIST. NEENE
 1" = 100' AUG/62

Per Madgegend (62)
 "high" (67)
 "low" (56)

(4)

N50W.

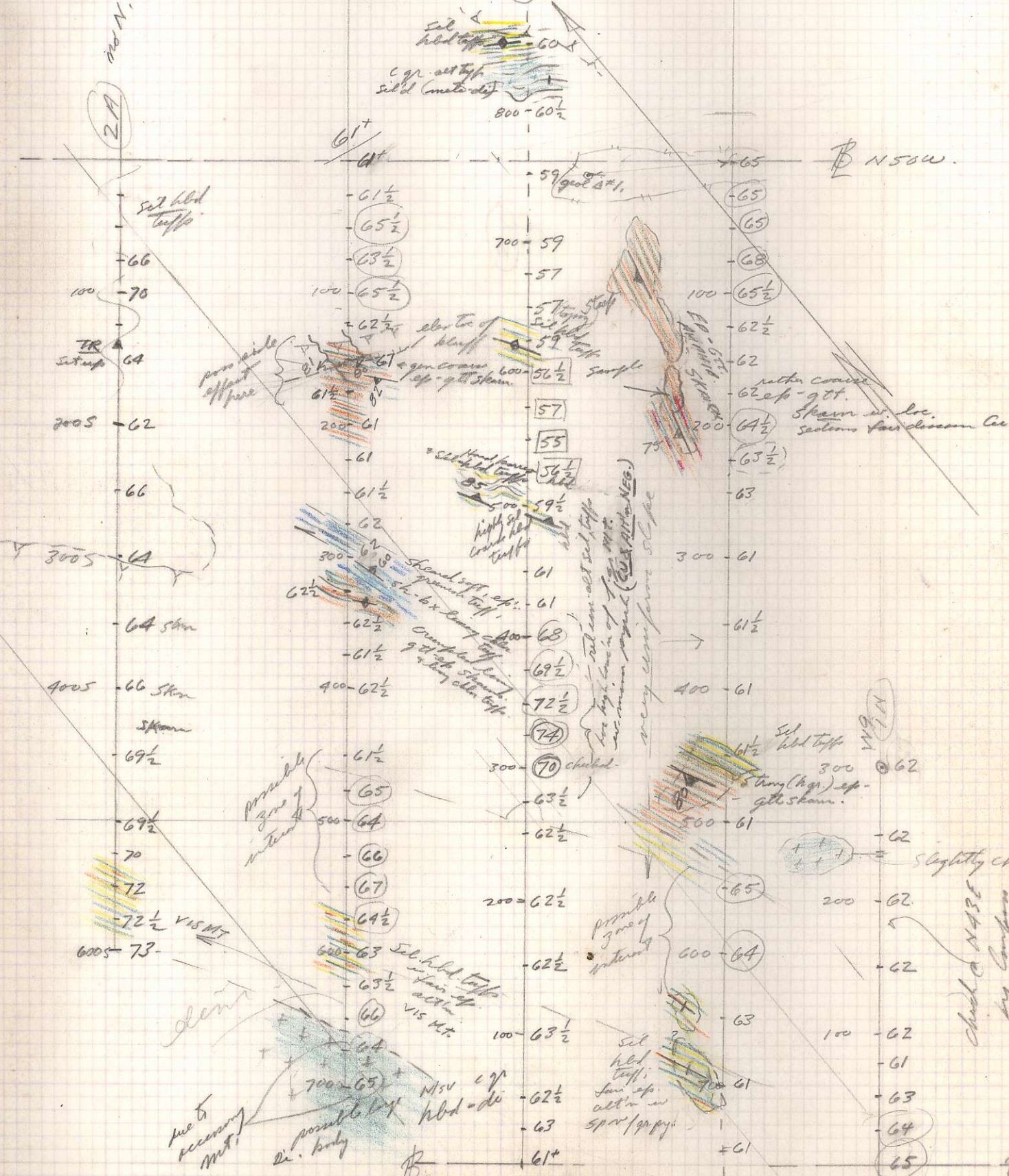


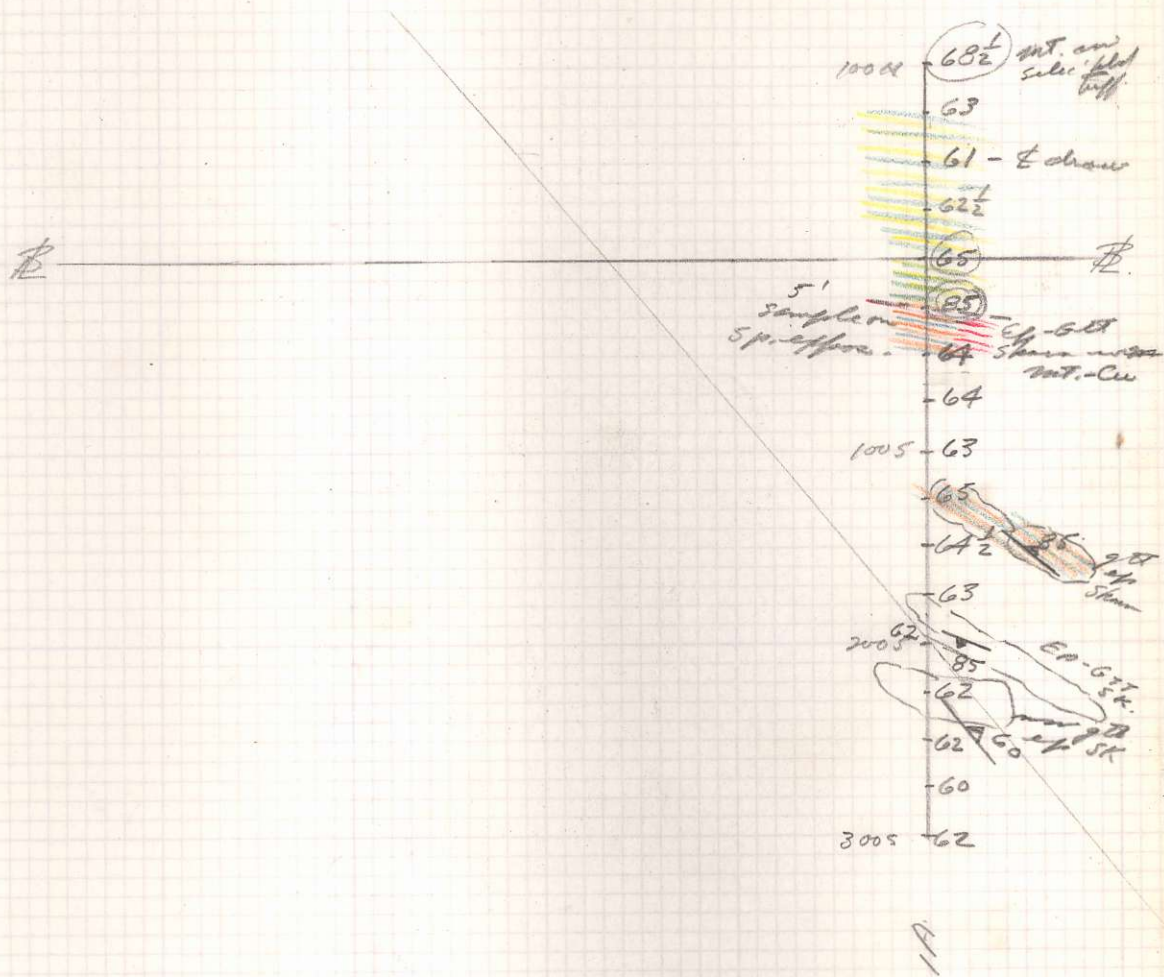
Aug/62

BACKGROUND @ + 62'

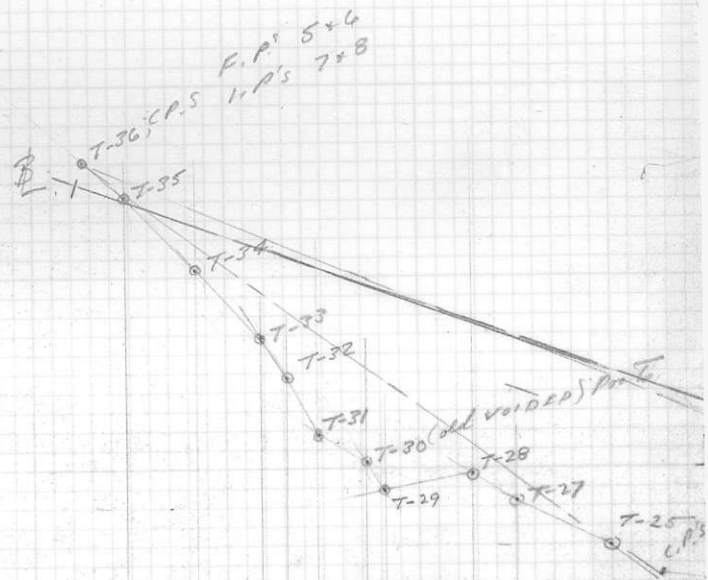
900 N-58 (topog)
 4 1/2 mi. from plants.

2A



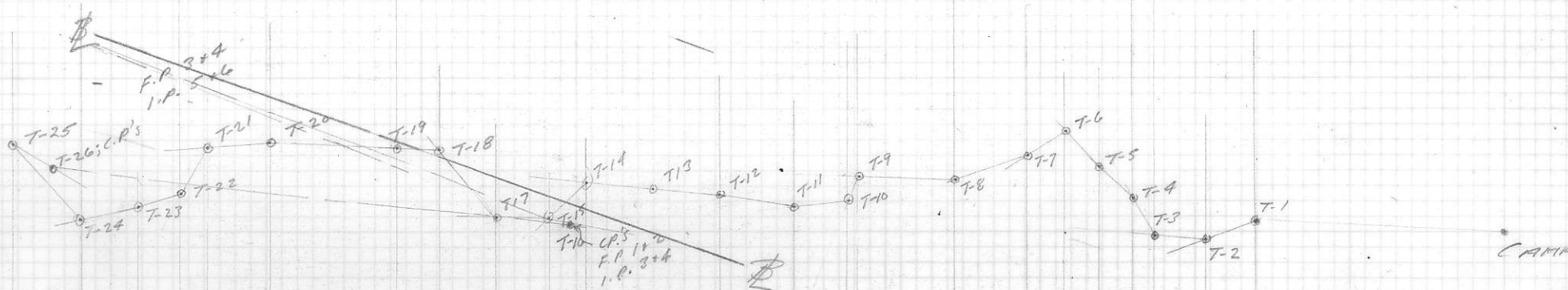
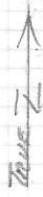


Sheet # 9
 Wala Rep. made
 Aug 23/62
 1" = 100'



N 70 W

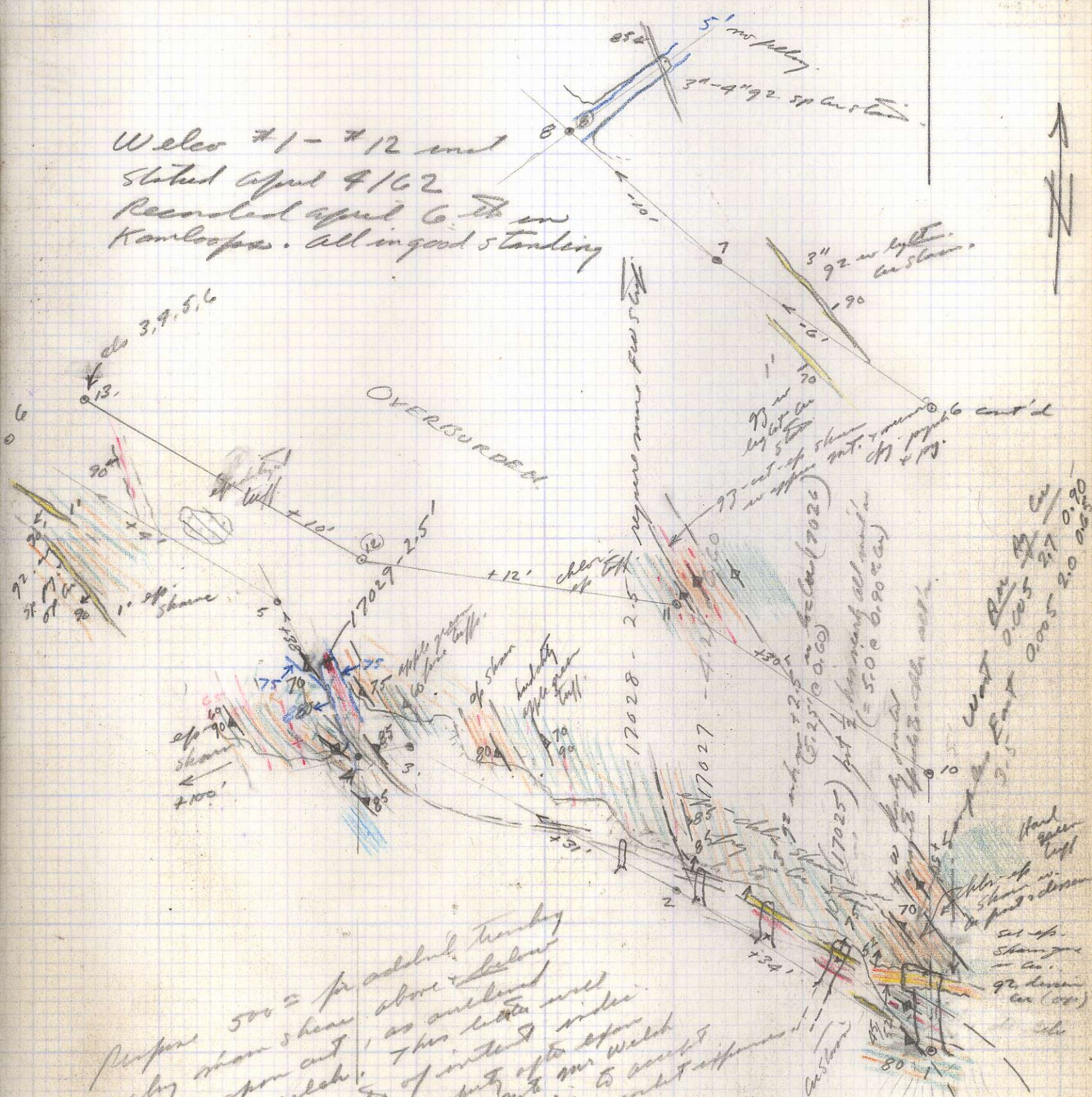
Shot #2
 WELCO
 Melvin Price - Compress
 Aug 18/62 1" x 40"



Sheet #1
WELCO
PRELIM. PACE-COMPASS
AUG 18/62, 1" = 400'

BRITZEN 100% Bag Tinting Yellow

Wells #1 - #12 and
 started April 9/62
 Recorded April 6th on
 Kamloops. all in good standing



Perhaps 500 = for added. Thanks
 why show shear above & below
 main open cut, as outlined
 to Bert Welch. This water will
 serve as a better of water under
 interest in staying part of the open
 of proposed you would be willing to accept
 suggested you would be willing to accept
 10% share, following your out of part of
 please confirm your address
 J.C. Cooper
 Bert Welch


Wells Group
 by the

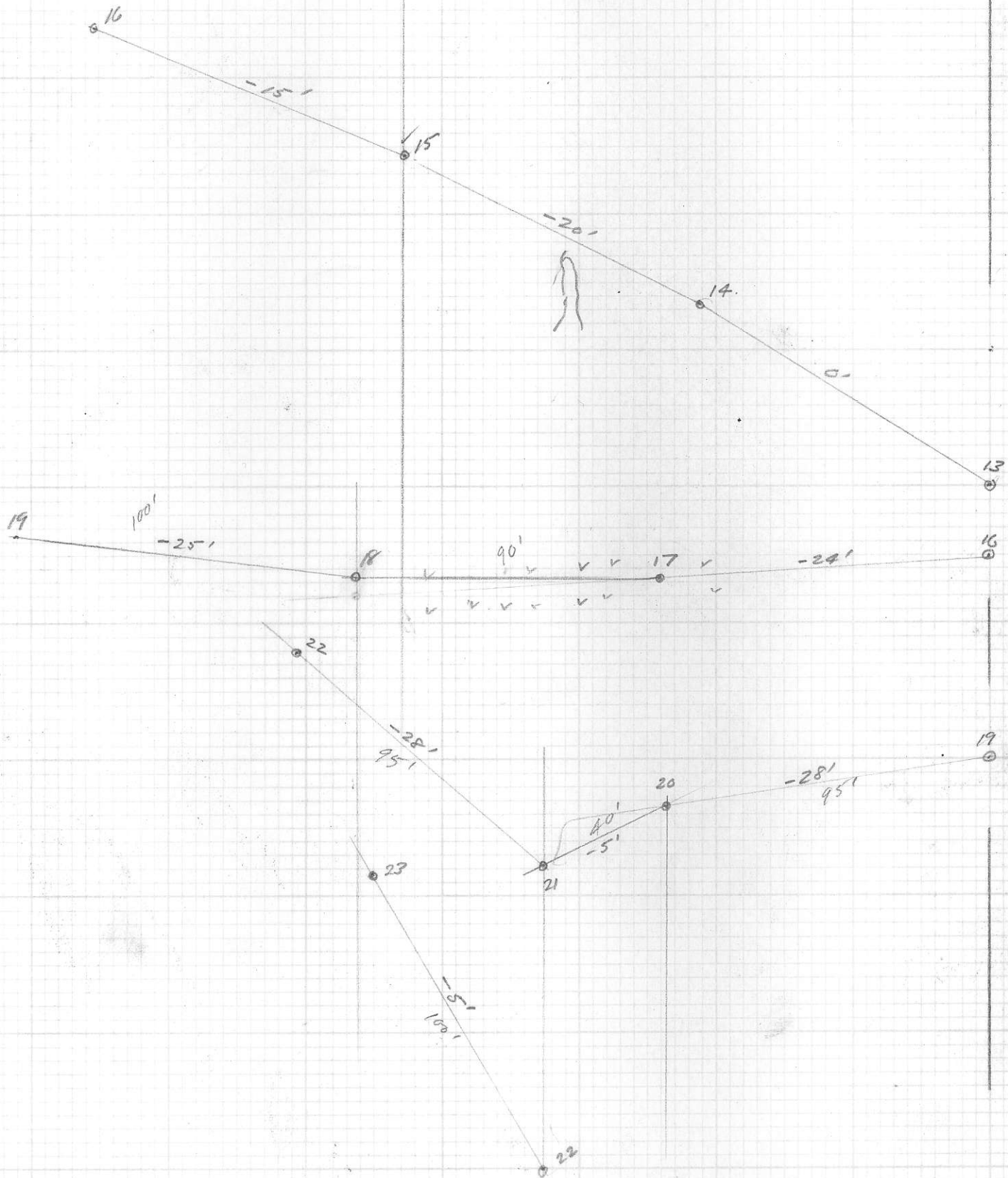
May 7/62 11-40

2000° @ 4 months → $10,000^{\circ}$ = 20 months

Then 10% held as escrowed stock.

Have right to ask for add'l work at end of our 2500° commitment, if we pay first, before following thru on option.





Wales
July 27

				H.D	V.D
27-28	582W	100'	-25°	91'	-42'
-29	580W	100'	-27°	90'	-45'
-30	576W	100'	-30°	87'	-50'
-31	568W	100'	-30°	87'	-50'
-32	548W	100'	-40°	77'	-64'

mt input for
geophysical

Tunnel @ 300' S of

(32) Tunnel 100' @ N55E

Mud ls, tuff + silici var
w occ small bands chli -
Cen - @ N65 W.

