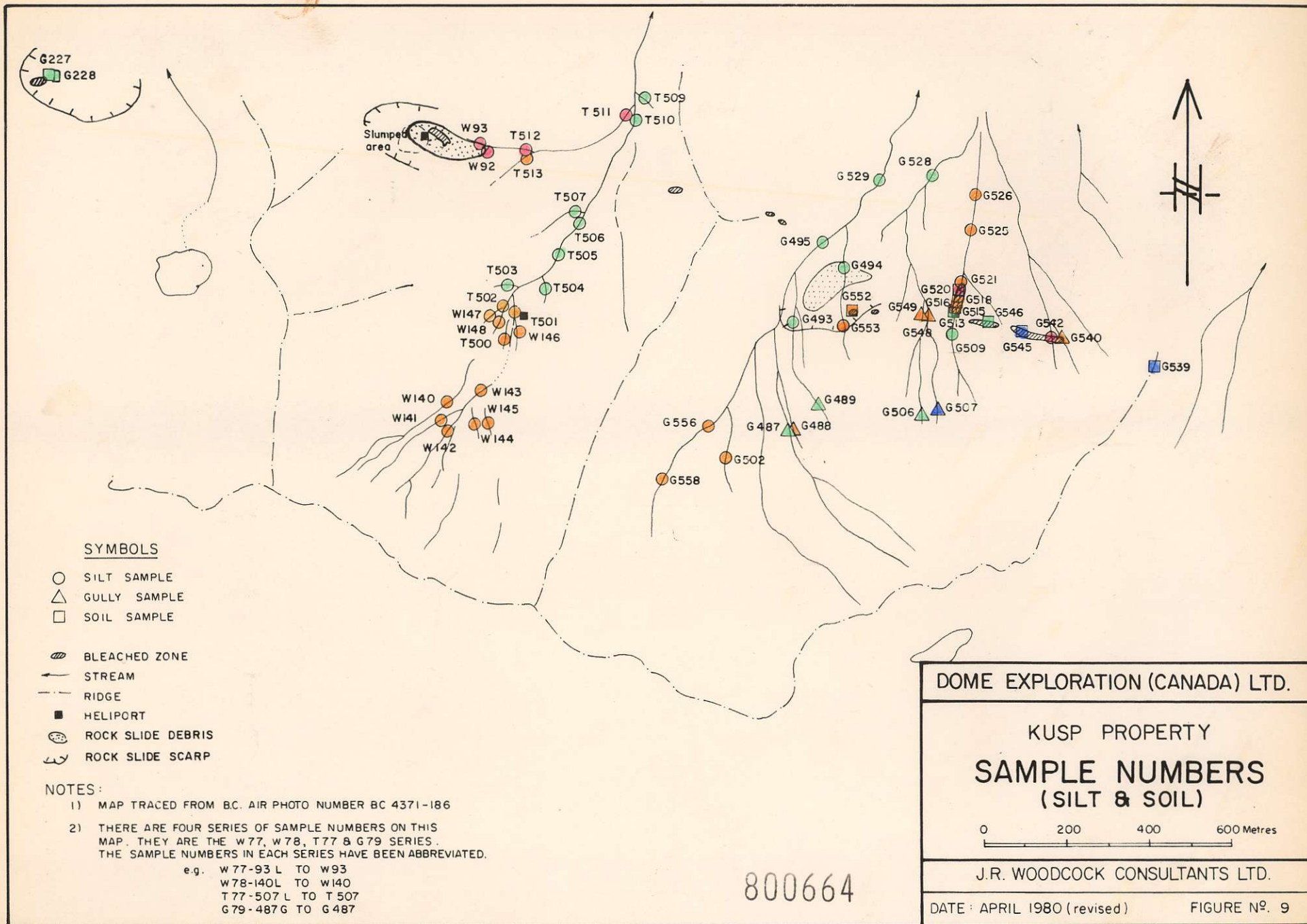


Coloured in Error



SYMBOLS

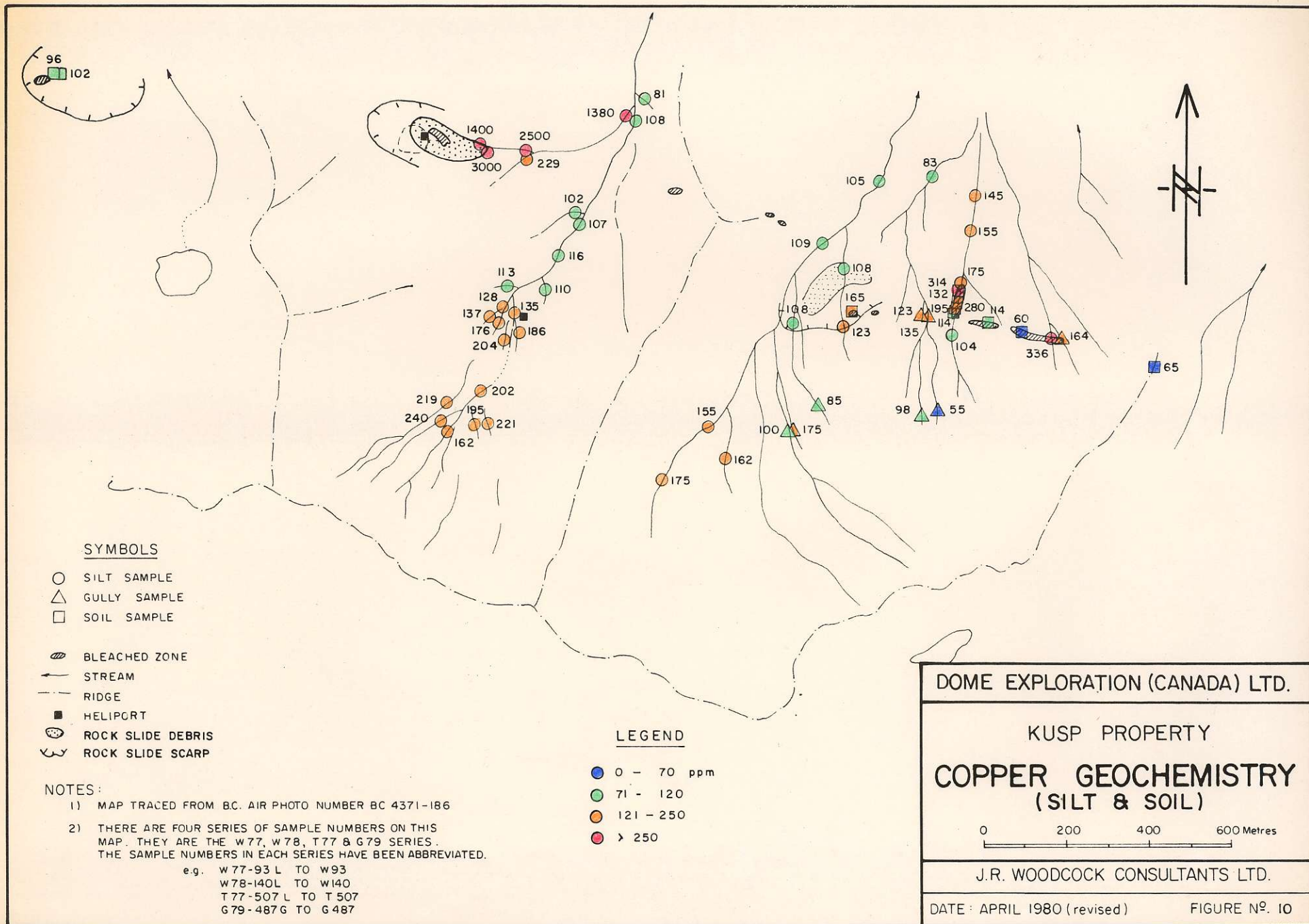
- SILT SAMPLE
- △ GULLY SAMPLE
- SOIL SAMPLE
- BLEACHED ZONE
- STREAM
- RIDGE
- HELIPORT
- ROCK SLIDE DEBRIS
- ROCK SLIDE SCARP

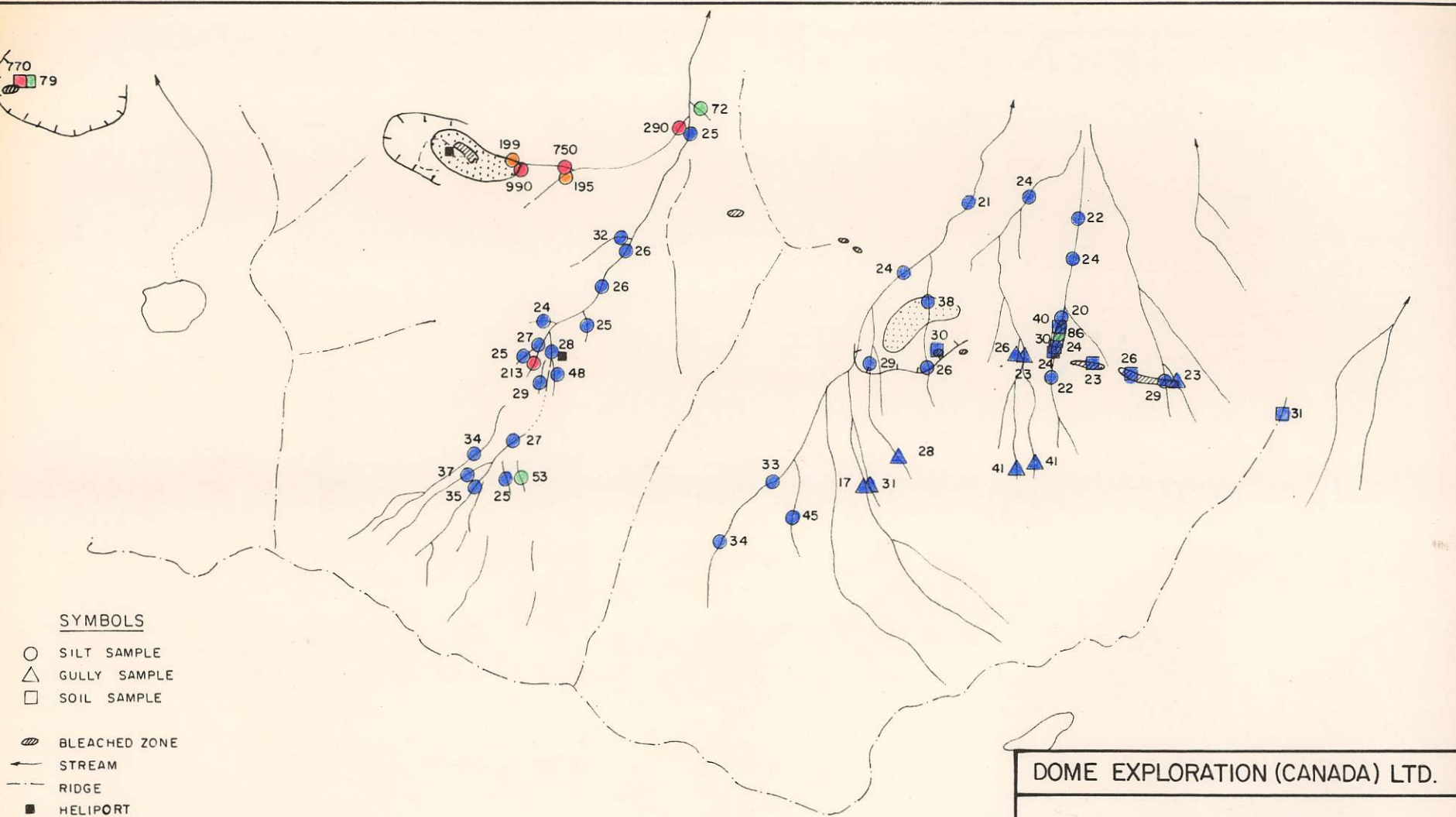
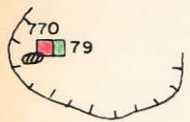
NOTES:

- 1) MAP TRACED FROM B.C. AIR PHOTO NUMBER BC 4371-186
- 2) THERE ARE FOUR SERIES OF SAMPLE NUMBERS ON THIS MAP. THEY ARE THE W77, W78, T77 & G79 SERIES. THE SAMPLE NUMBERS IN EACH SERIES HAVE BEEN ABBREVIATED.
 e.g. W77-93 L TO W93
 W78-140L TO W140
 T77-507 L TO T507
 G79-487G TO G487

DOMEX EXPLORATION (CANADA) LTD.	
KUSP PROPERTY	
SAMPLE NUMBERS	
(SILT & SOIL)	
J.R. WOODCOCK CONSULTANTS LTD.	
DATE: APRIL 1980 (revised)	FIGURE NO. 9

800664





SYMBOLS

- SILT SAMPLE
- △ GULLY SAMPLE
- SOIL SAMPLE

- ▨ BLEACHED ZONE
- ← STREAM
- RIDGE
- HELIPORT
- ⊙ ROCK SLIDE DEBRIS
- ⤿ ROCK SLIDE SCARP

NOTES:

- 1) MAP TRACED FROM BC. AIR PHOTO NUMBER BC 4371-186
- 2) THERE ARE FOUR SERIES OF SAMPLE NUMBERS ON THIS MAP. THEY ARE THE W77, W78, T77 & G79 SERIES. THE SAMPLE NUMBERS IN EACH SERIES HAVE BEEN ABBREVIATED.
e.g. W77-93 L TO W93
W78-140L TO W140
T77-507 L TO T 507
G79-487G TO G487


LEGEND

- 0 - 50 ppm
- 51 - 100
- 101 - 200
- > 200

DOME EXPLORATION (CANADA) LTD.

KUSP PROPERTY

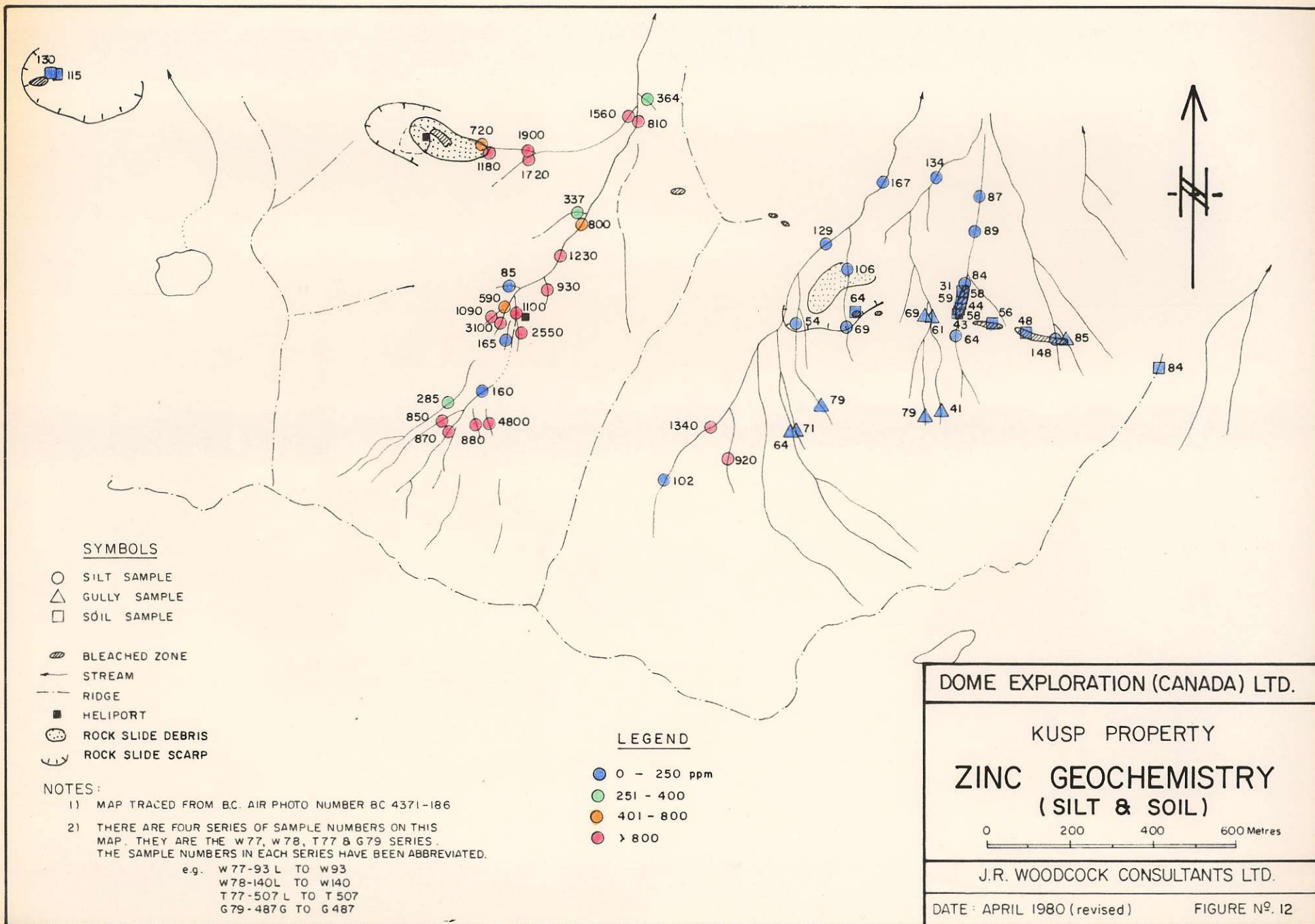
**LEAD GEOCHEMISTRY
(SILT & SOIL)**

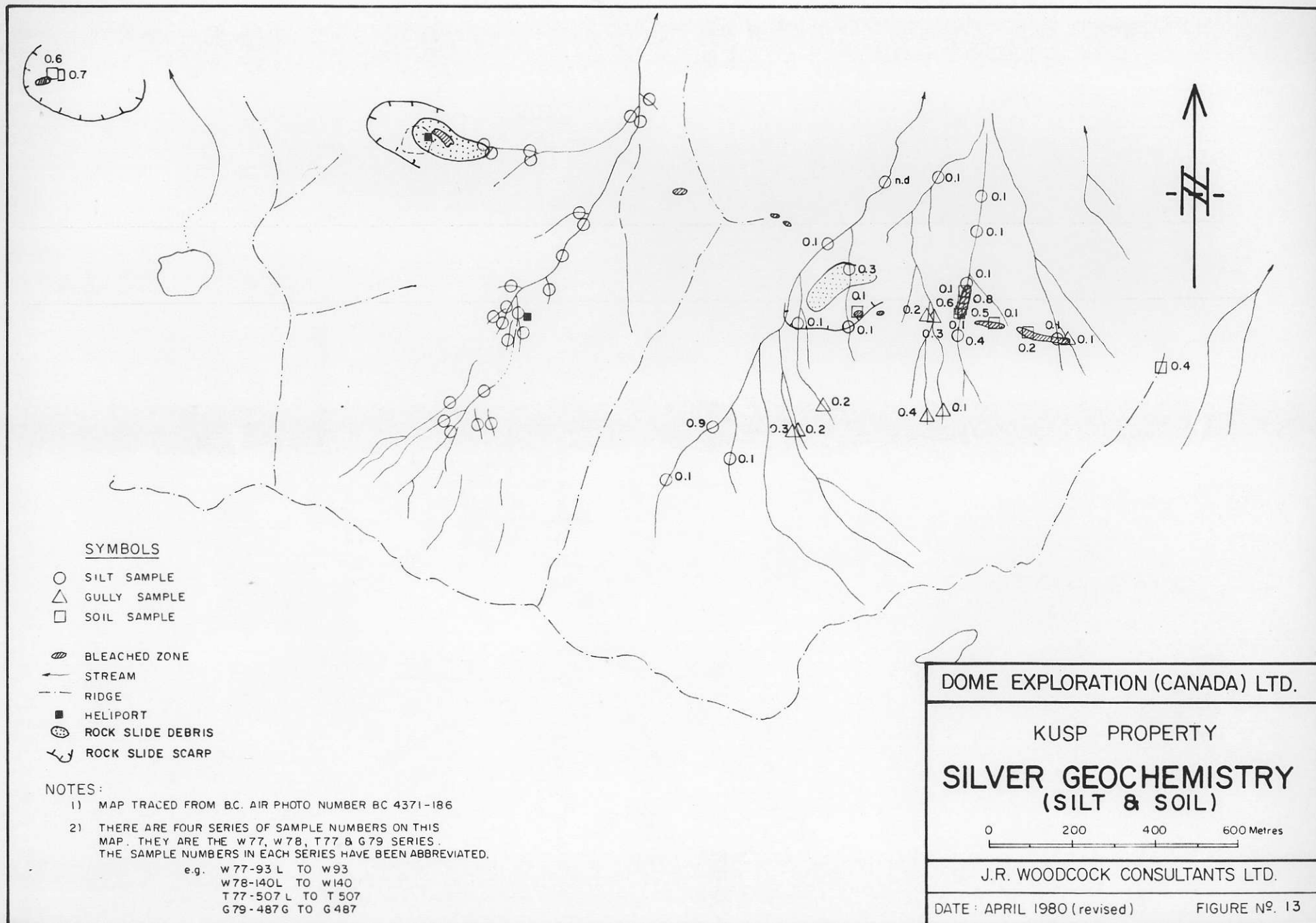


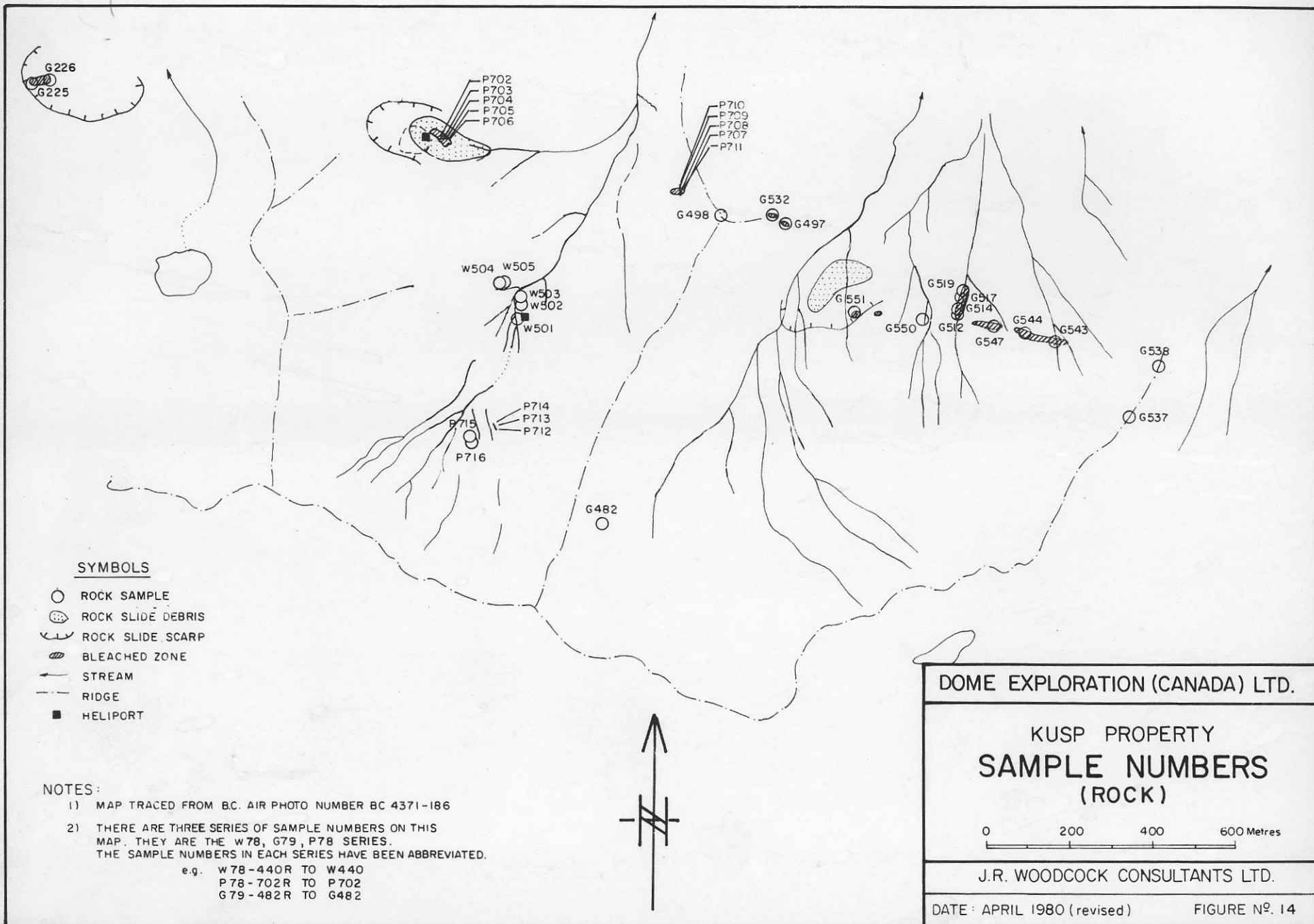
J.R. WOODCOCK CONSULTANTS LTD.

DATE: APRIL 1980 (revised)

FIGURE NO. 11







SYMBOLS

- ROCK SAMPLE
- ◐ ROCK SLIDE DEBRIS
- ▨ ROCK SLIDE SCARP
- ▨ BLEACHED ZONE
- STREAM
- - - RIDGE
- HELIPORT

NOTES:

- 1) MAP TRACED FROM BC. AIR PHOTO NUMBER BC 4371-186
- 2) THERE ARE THREE SERIES OF SAMPLE NUMBERS ON THIS MAP. THEY ARE THE W78, G79, P78 SERIES. THE SAMPLE NUMBERS IN EACH SERIES HAVE BEEN ABBREVIATED.
 e.g. W78-440R TO W440
 P78-702R TO P702
 G79-482R TO G482

DOME EXPLORATION (CANADA) LTD.

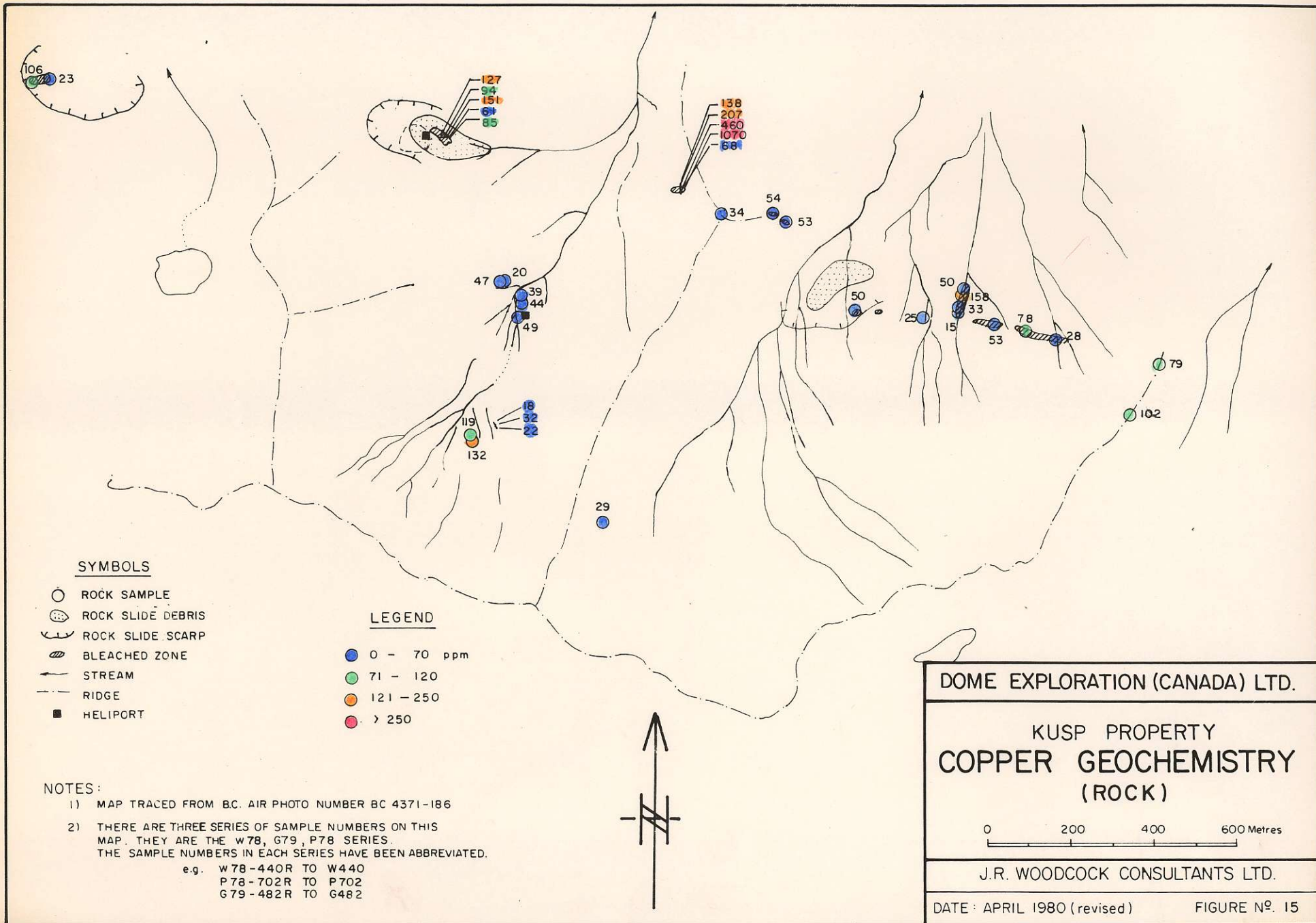
KUSP PROPERTY
**SAMPLE NUMBERS
 (ROCK)**

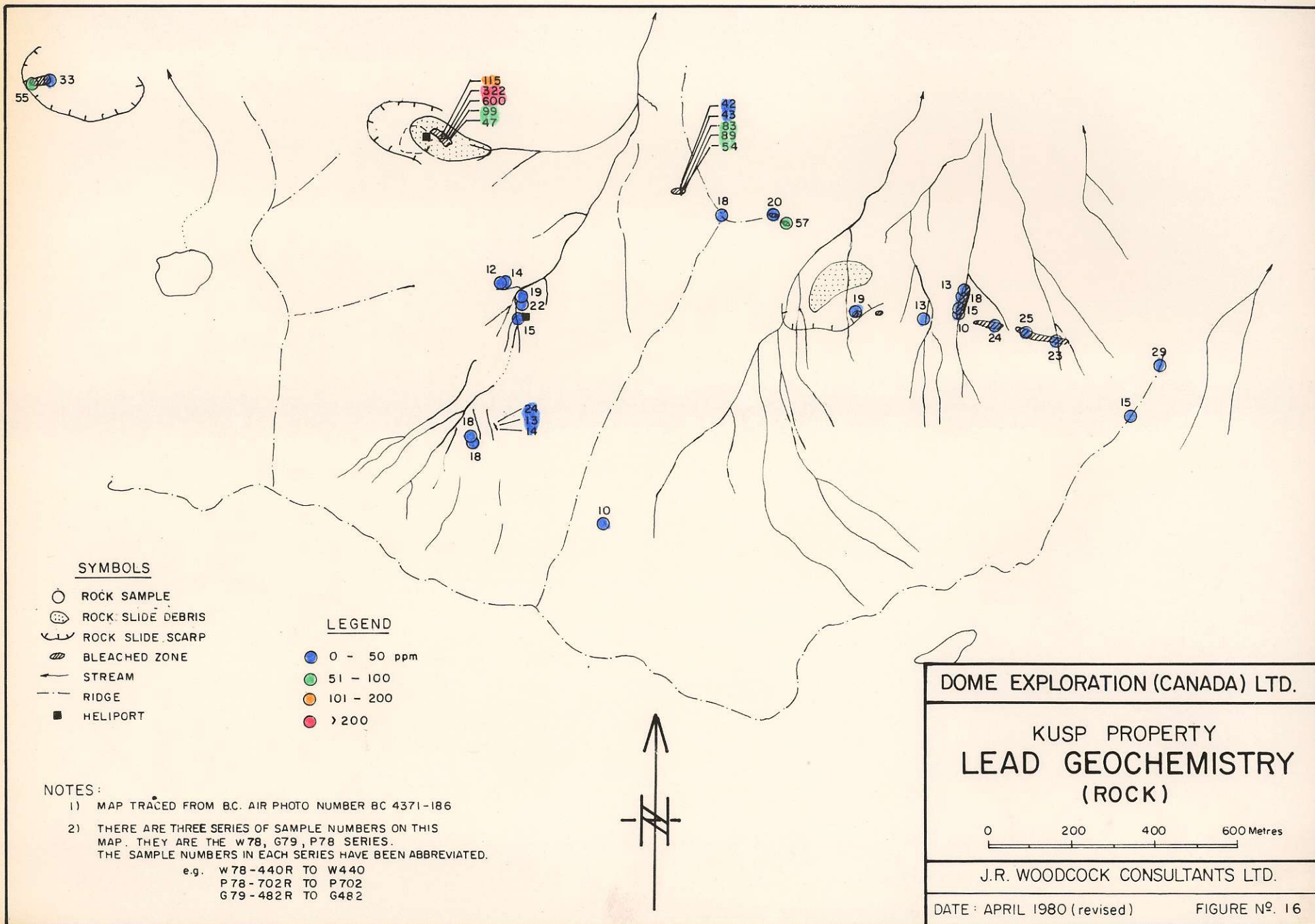
0 200 400 600 Metres

J.R. WOODCOCK CONSULTANTS LTD.

DATE: APRIL 1980 (revised)

FIGURE No. 14





SYMBOLS

- ROCK SAMPLE
- ⊗ ROCK SLIDE DEBRIS
- ⤴ ROCK SLIDE SCARP
- ▨ BLEACHED ZONE
- STREAM
- - - RIDGE
- HELIPORT

LEGEND

- 0 - 50 ppm
- 51 - 100
- 101 - 200
- > 200

NOTES:

- 1) MAP TRACED FROM B.C. AIR PHOTO NUMBER BC 4371-186
- 2) THERE ARE THREE SERIES OF SAMPLE NUMBERS ON THIS MAP. THEY ARE THE W78, G79, P78 SERIES. THE SAMPLE NUMBERS IN EACH SERIES HAVE BEEN ABBREVIATED.
 e.g. W78-440R TO W440
 P78-702R TO P702
 G79-482R TO G482

DOME EXPLORATION (CANADA) LTD.

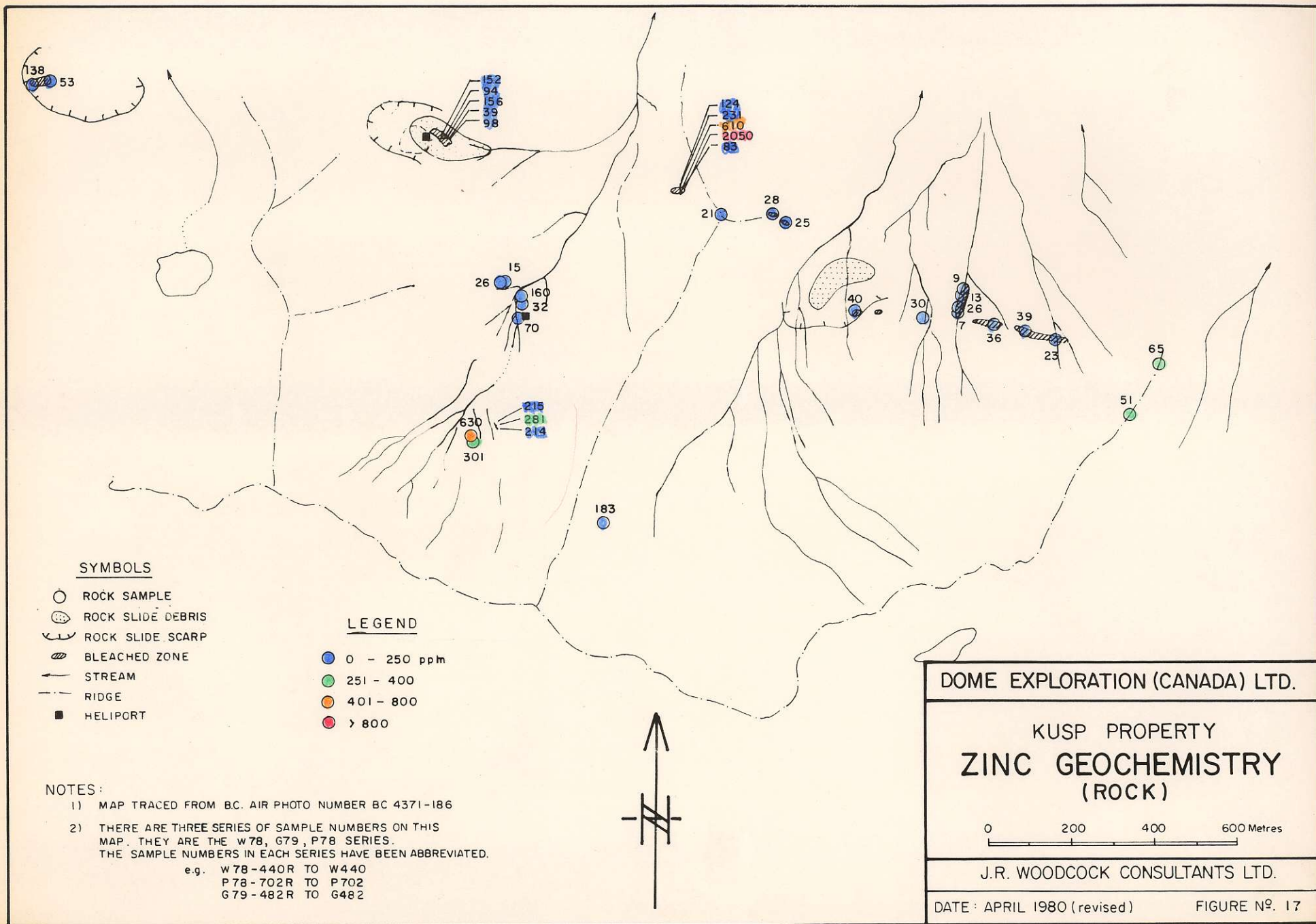
KUSP PROPERTY
LEAD GEOCHEMISTRY
 (ROCK)

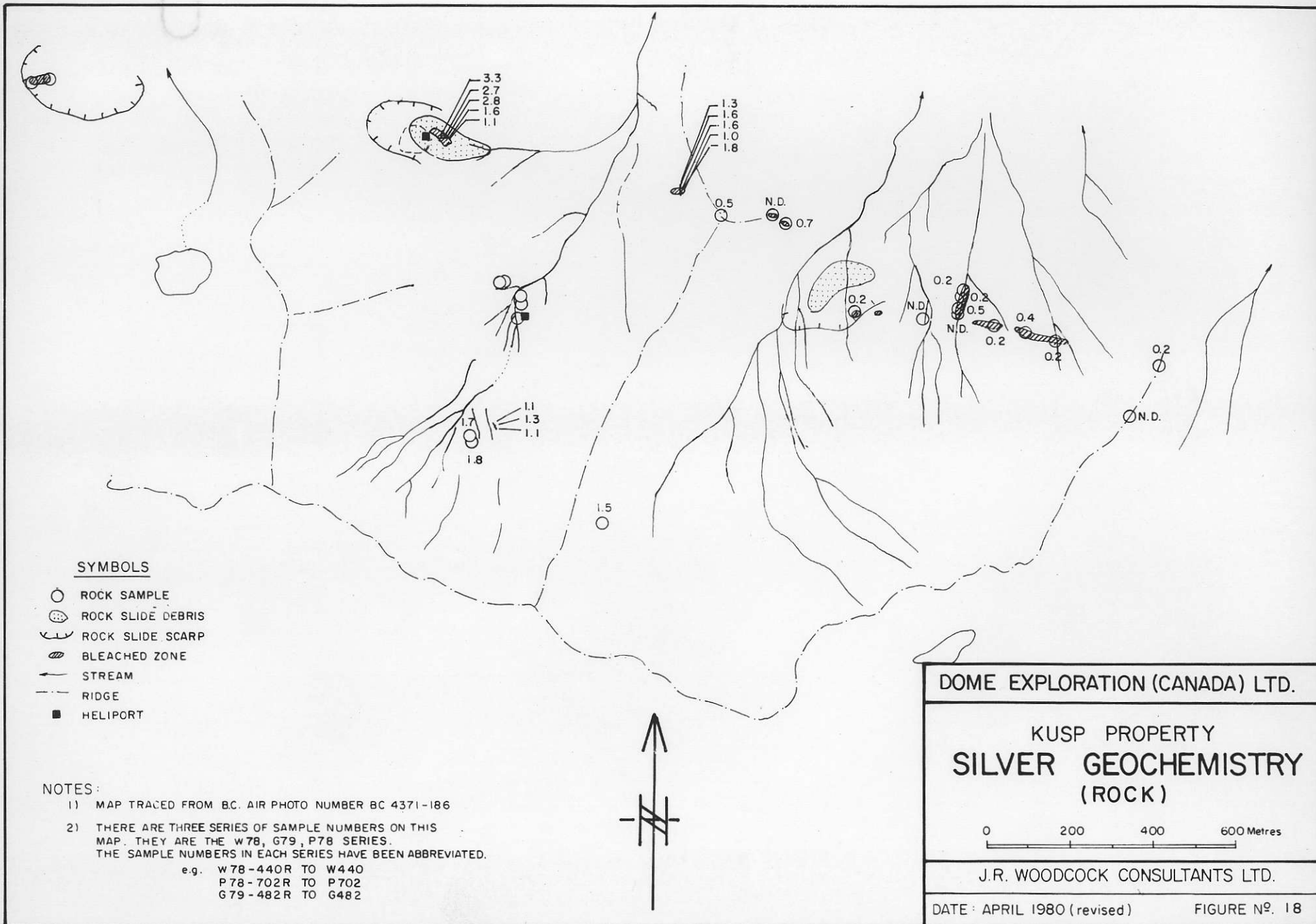
0 200 400 600 Metres

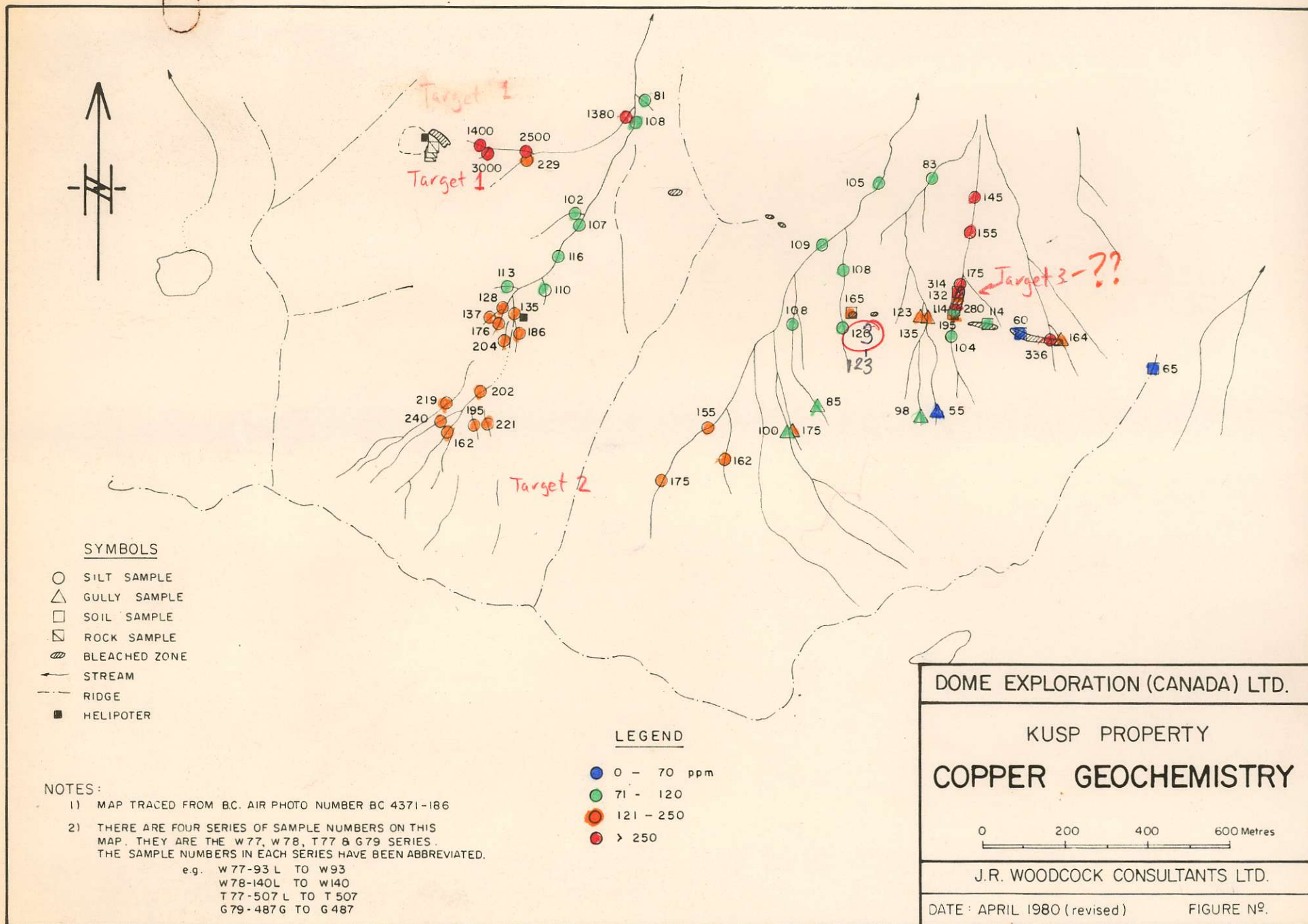
J.R. WOODCOCK CONSULTANTS LTD.

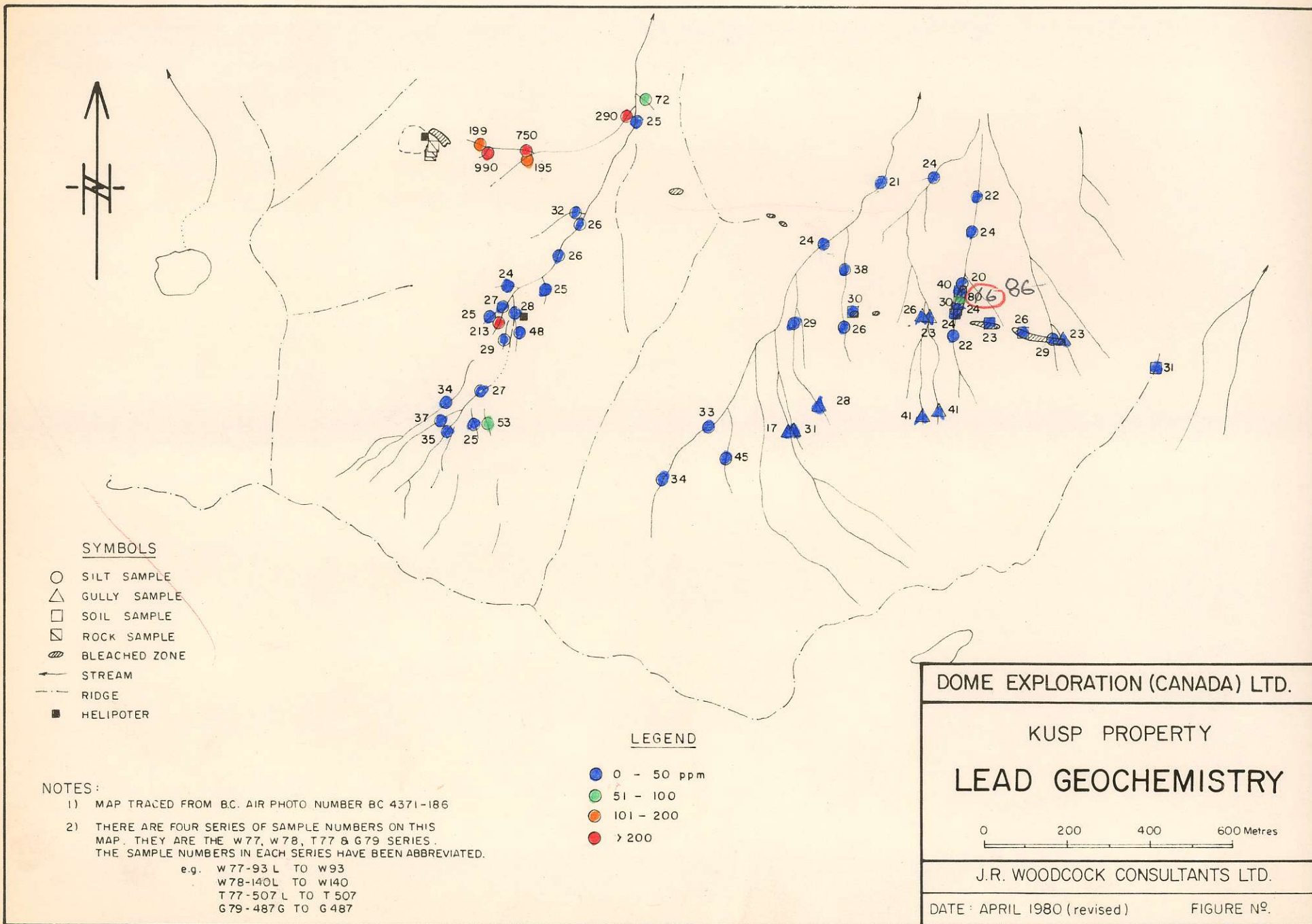
DATE: APRIL 1980 (revised)

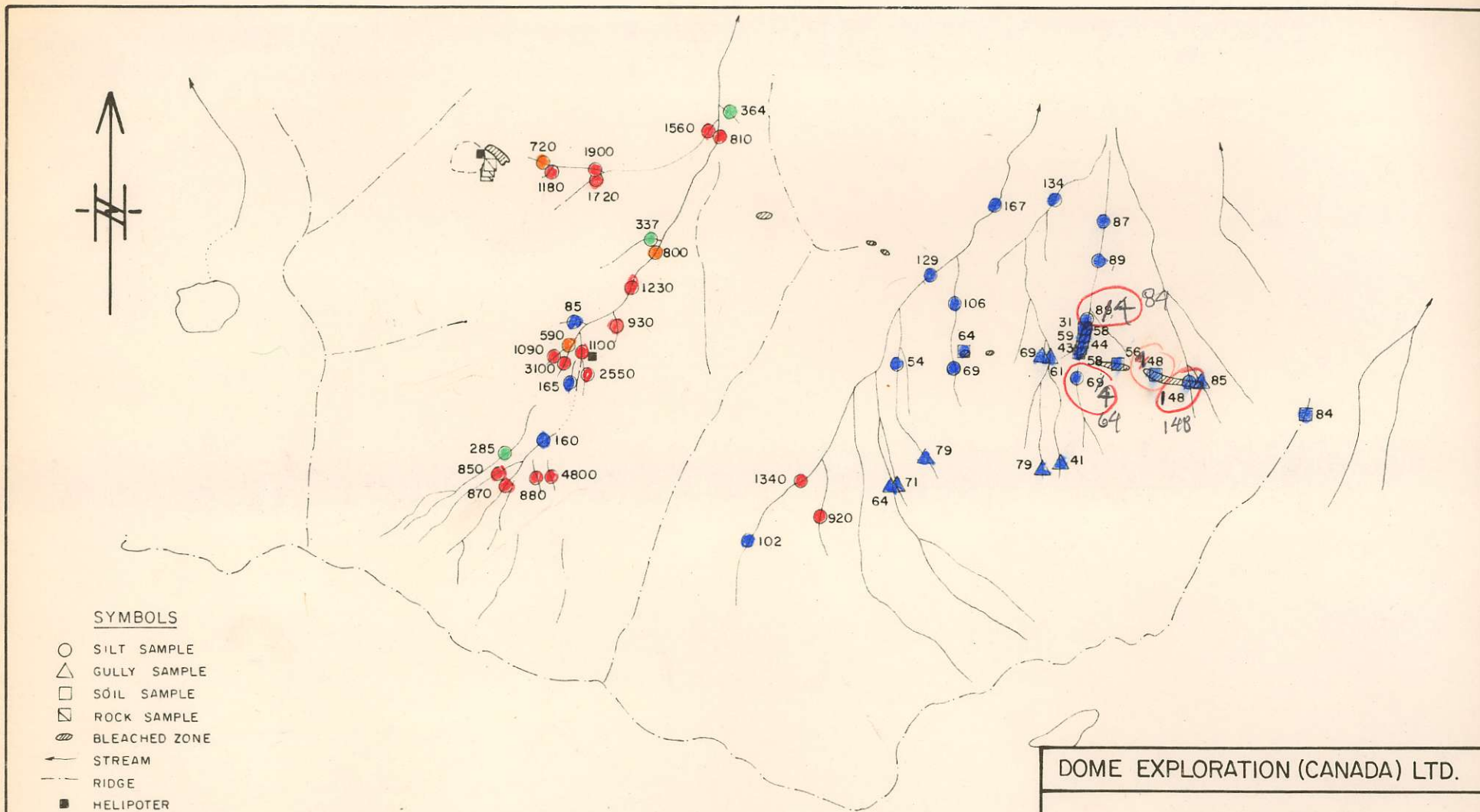
FIGURE N^o. 16











SYMBOLS

- SILT SAMPLE
- △ GULLY SAMPLE
- SOIL SAMPLE
- ⊠ ROCK SAMPLE
- ▨ BLEACHED ZONE
- STREAM
- RIDGE
- HELIPOTER

LEGEND

- 0 - 250 ppm
- 251 - 400
- 401 - 800
- > 800

NOTES:

- 1) MAP TRACED FROM B.C. AIR PHOTO NUMBER BC 4371-186
- 2) THERE ARE FOUR SERIES OF SAMPLE NUMBERS ON THIS MAP. THEY ARE THE W77, W78, T77 & G79 SERIES. THE SAMPLE NUMBERS IN EACH SERIES HAVE BEEN ABBREVIATED.
 e.g. w77-93 L TO w93
 w78-140L TO w140
 T77-507 L TO T 507
 G79-487G TO G487

DOME EXPLORATION (CANADA) LTD.

KUSP PROPERTY

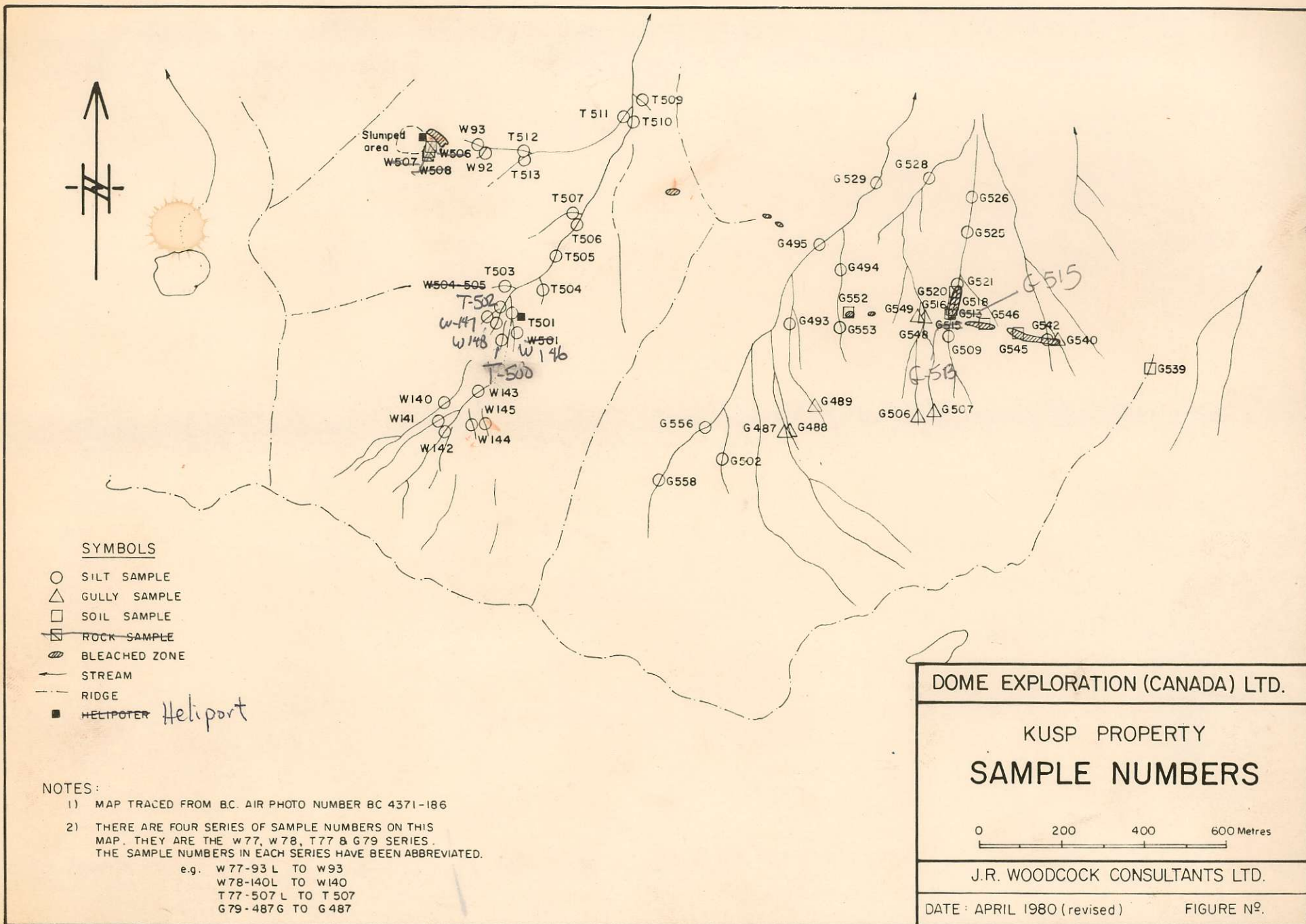
ZINC GEOCHEMISTRY

0 200 400 600 Metres

J.R. WOODCOCK CONSULTANTS LTD.

DATE: APRIL 1980 (revised)

FIGURE NO.



SYMBOLS

- SILT SAMPLE
- △ GULLY SAMPLE
- SOIL SAMPLE
- ▤ ROCK SAMPLE
- ▨ BLEACHED ZONE
- STREAM
- - - RIDGE
- HELIPOTER *Heliport*

NOTES:

- 1) MAP TRACED FROM B.C. AIR PHOTO NUMBER BC 4371-186
- 2) THERE ARE FOUR SERIES OF SAMPLE NUMBERS ON THIS MAP. THEY ARE THE W77, W78, T77 & G79 SERIES. THE SAMPLE NUMBERS IN EACH SERIES HAVE BEEN ABBREVIATED.
 - e.g. W77-93 L TO W93
 - W78-140L TO W140
 - T77-507 L TO T507
 - G79-487G TO G487

DOME EXPLORATION (CANADA) LTD.

KUSP PROPERTY
SAMPLE NUMBERS

0 200 400 600 Metres

J.R. WOODCOCK CONSULTANTS LTD.

DATE: APRIL 1980 (revised) FIGURE N^o.

2 side by side

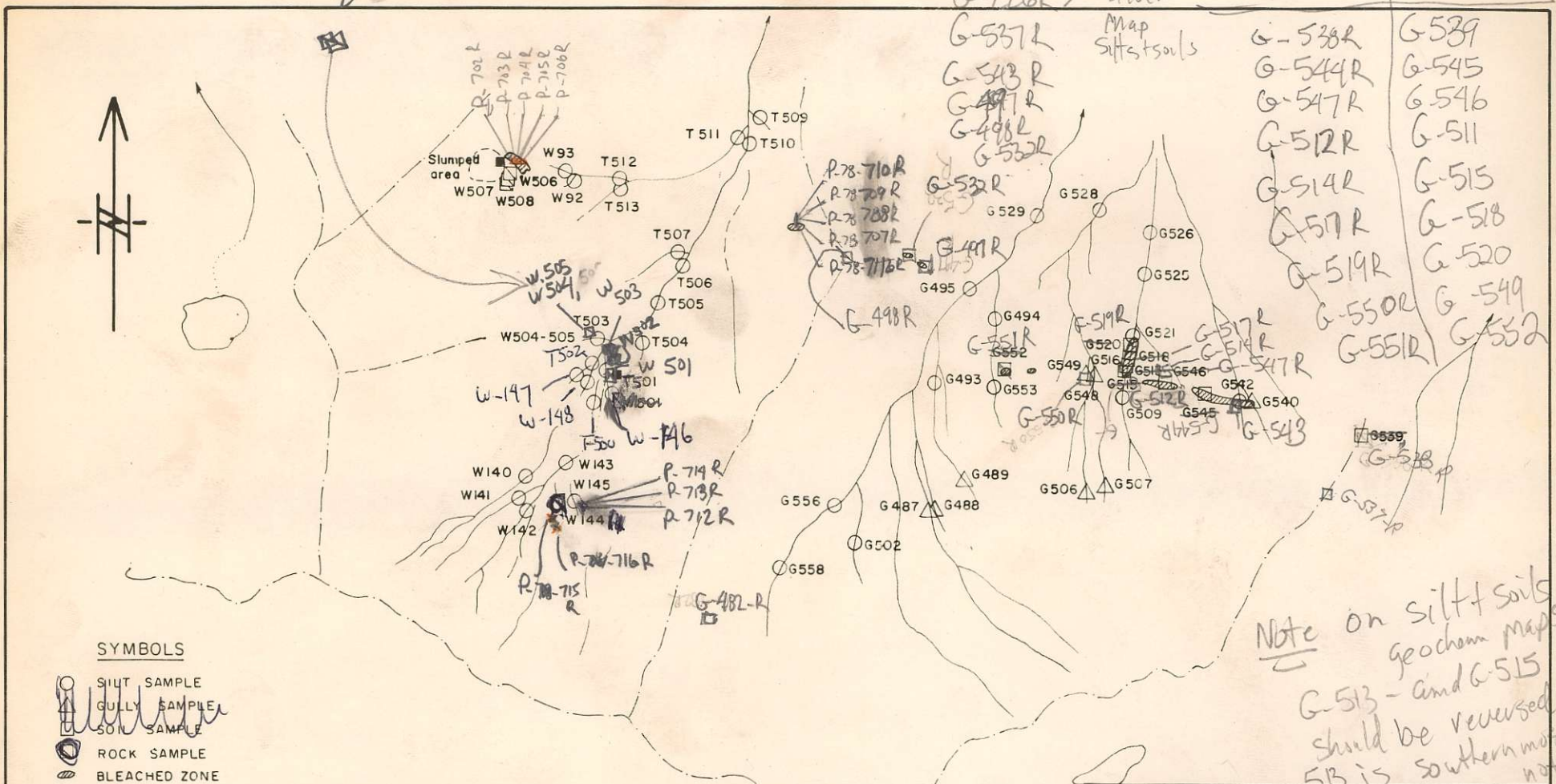
New Sites

Rock geochem #

Lagged
at
silt + soil
site #

see
silver

Map
Silt + soils



Note on silt + soils
geochem maps
G-513 - and G-515
should be reversed
5B is southern most
not

SYMBOLS


- SILT SAMPLE
- GULLY SAMPLE
- SOIL SAMPLE
- ROCK SAMPLE
- BLEACHED ZONE
- STREAM
- RIDGE
- HELIPOTER

NOTES:

- 1) MAP TRACED FROM BC. AIR PHOTO NUMBER BC 4371-186
- 2) THERE ARE FOUR SERIES OF SAMPLE NUMBERS ON THIS MAP. THEY ARE THE W 77, W 78, T 77 & G 79 SERIES. THE SAMPLE NUMBERS IN EACH SERIES HAVE BEEN ABBREVIATED.
e.g. W 77-93 L TO W 93
W 78-140 L TO W 140
T 77-507 L TO T 507
G 79-487 G TO G 487

DOME EXPLORATION (CANADA) LTD.

KUSP PROPERTY
Rock Geochemistry
SAMPLE NUMBERS



J.R. WOODCOCK CONSULTANTS LTD.

DATE: APRIL 1980 (revised) FIGURE No.

* only rock geochem not silts + soils

Kusp Property

Rock Geochemistry

note total blank change

Sample Numbers, Copper, Lead, Zinc, Silver

for use background corrected blank possible

if can't change then

Kusp Property

Sample ~~Number~~ Numbers (Rock)

*

Not background corrected

and background corrected

ON a Silver Map -

Note 3) Some of the reported silvers

are not background corrected

such samples are marked by *


① Change - Note 2 - There are three series of sample numbers on this map they are the W-77, T-77 and G-79 series the sample numbers in each series have been abbreviated

② Add rock slide scarps and rock slide debris pits on all maps - and legends (see Silts + Soils (Silver))

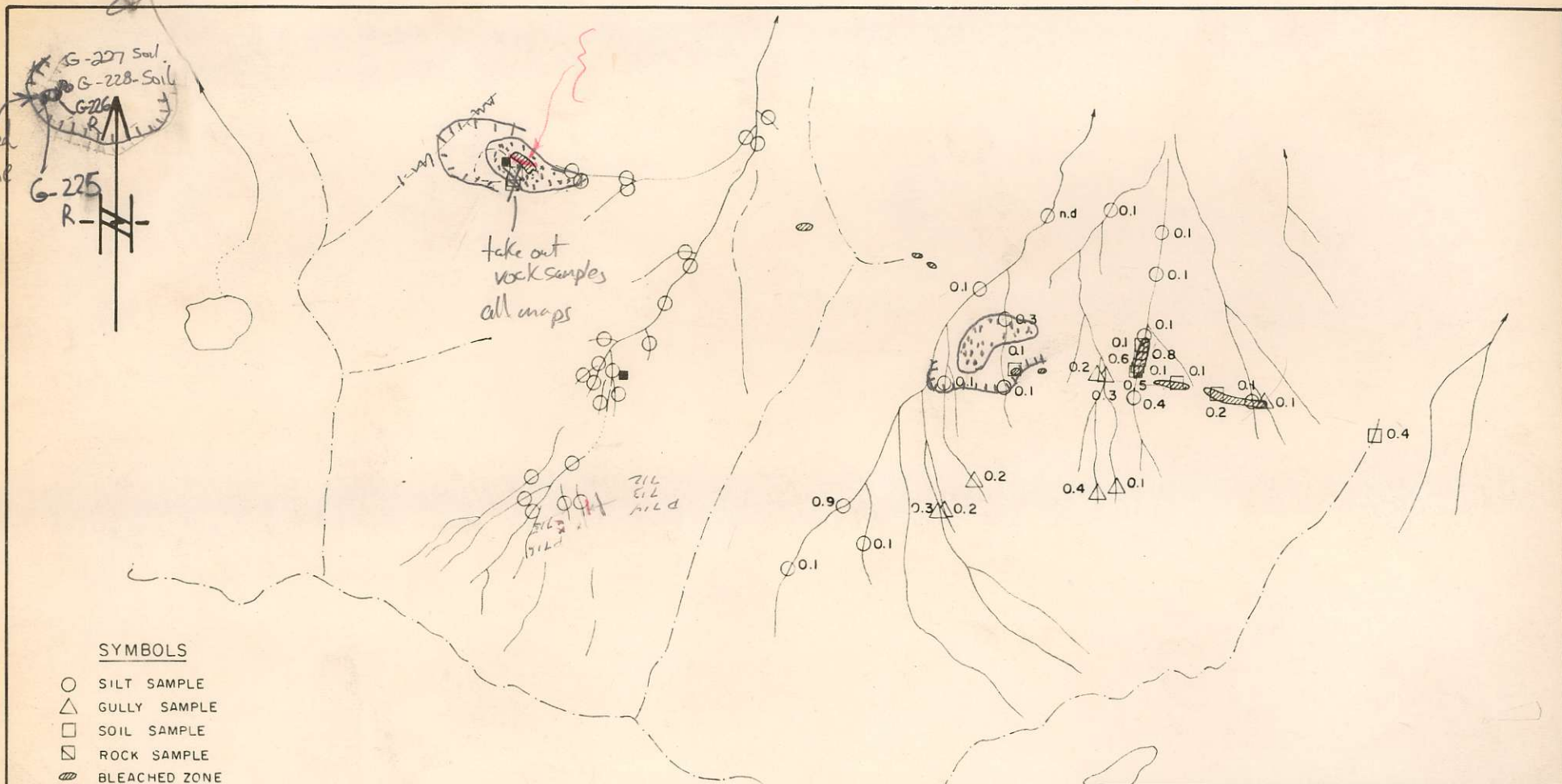
③ Add additional bleached zone - (see silts + soils silver) add two rock sample sites at this zone G-225R, G-226R

④ Add P-78-702 → 716 three groups of samples - tightly spaced use thin lines

- a) P-702R → 706R
- b) R-707R → 711R
- c) R-712R → 716R



⑤ Add results W-501 → W508 - locations 506, 507, 508 already plotted. (Note - 500 - 510, 511, 512, 513 - no locations no data for 500)



SYMBOLS

- SILT SAMPLE
- △ GULLY SAMPLE
- SOIL SAMPLE
- ▤ ROCK SAMPLE
- ▨ BLEACHED ZONE
- STREAM
- - - RIDGE
- HELIPOTER
- ⊗ - rock slide scarp
- ⊙ - rock slide debris

NOTES:

- 1) MAP TRACED FROM BC. AIR PHOTO NUMBER BC 4371-186
- 2) THERE ARE FOUR SERIES OF SAMPLE NUMBERS ON THIS MAP. THEY ARE THE W77, W78, T77 & G79 SERIES. THE SAMPLE NUMBERS IN EACH SERIES HAVE BEEN ABBREVIATED.
 e.g. W77-93 L TO W93
 W78-140L TO W140
 T77-507 L TO T507
 G79-487G TO G487

DOME EXPLORATION (CANADA) LTD.

KUSP PROPERTY

SILVER GEOCHEMISTRY

(Soils and Silts)



J.R. WOODCOCK CONSULTANTS LTD.

DATE: APRIL 1980 (revised)

FIGURE NO.